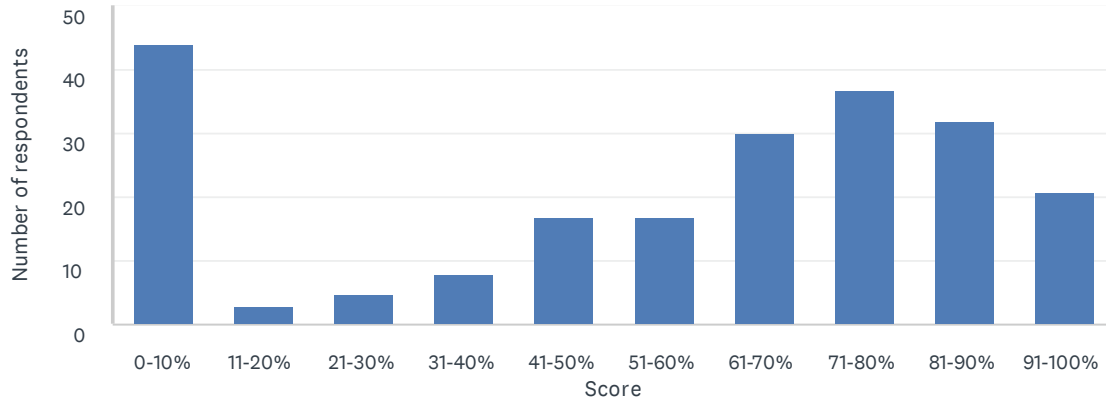


Quiz Summary

AVERAGE SCORE

69% • 17/24 PTS



STATISTICS

Lowest Score
17%

Median
75%

Highest Score
100%

Mean: 69%

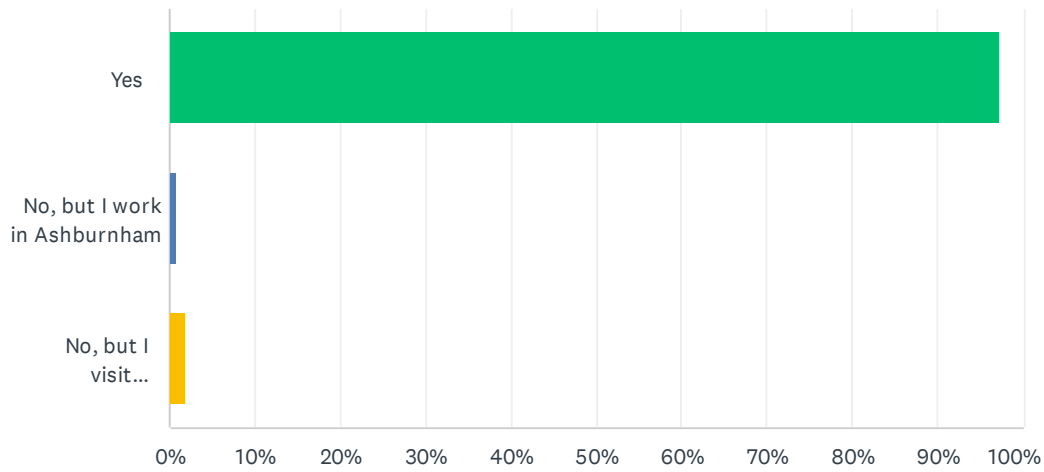
Standard Deviation: 19%

Question Ranking

QUESTIONS (6)	DIFFICULTY	AVERAGE SCORE
Q40 If you answered "Yes" to question #39, how would you rate your experience?	1	71%
Q25 As a resident of Ashburnham, how often do you visit natural resource areas, features, or natural landscapes, or participate in activities related to Ashburnham's natural resources?	2	71%
Q30 How valuable do you believe Ashburnham's cultural resources are to the community?	3	77%
Q32 How valuable do you believe Ashburnham's historical resources are to the community?	4	78%
Q22 How would you rate the experience?	5	89%
Q27 How valuable do you believe Ashburnham's natural resources are to the community?	6	91%

Q1 Do you live in Ashburnham?

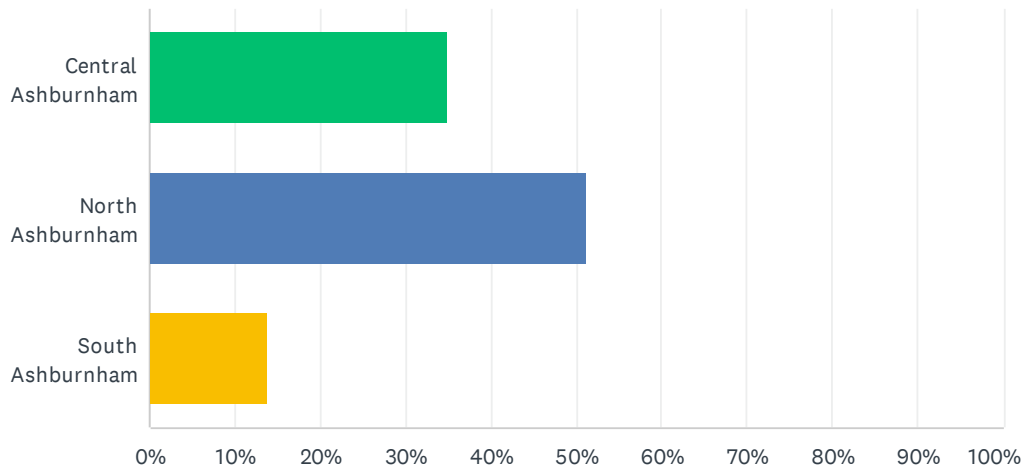
Answered: 213 Skipped: 1



ANSWER CHOICES	RESPONSES	
Yes	97.18%	207
No, but I work in Ashburnham	0.94%	2
No, but I visit Ashburnham	1.88%	4
TOTAL		213

Q2 What area of town do you live in?

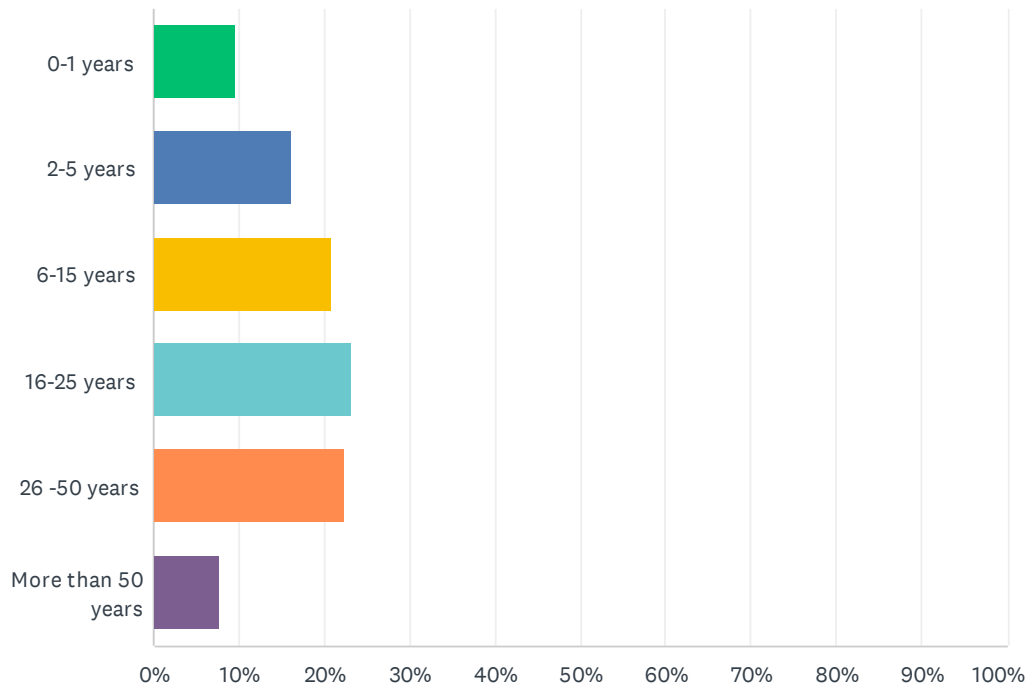
Answered: 209 Skipped: 5



ANSWER CHOICES	RESPONSES	
Central Ashburnham	34.93%	73
North Ashburnham	51.20%	107
South Ashburnham	13.88%	29
TOTAL		209

Q3 How many years have you lived in Ashburnham?

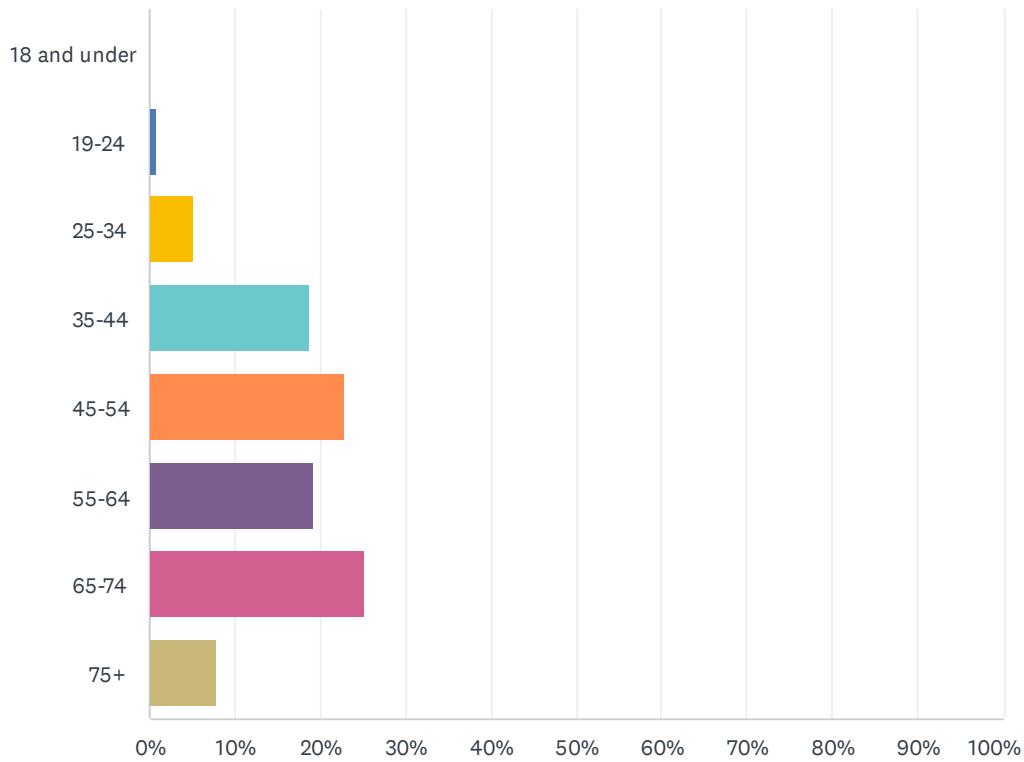
Answered: 210 Skipped: 4



ANSWER CHOICES	RESPONSES	
0-1 years	9.52%	20
2-5 years	16.19%	34
6-15 years	20.95%	44
16-25 years	23.33%	49
26 -50 years	22.38%	47
More than 50 years	7.62%	16
TOTAL		210

Q4 What is your age?

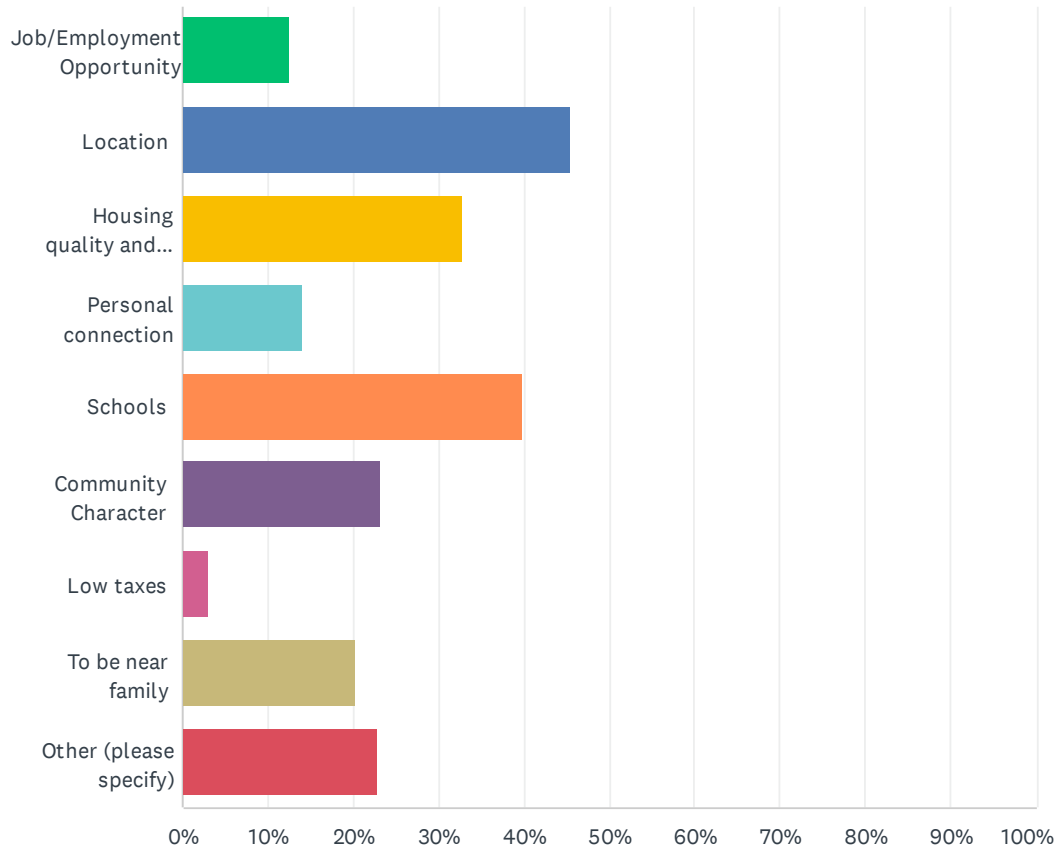
Answered: 214 Skipped: 0



ANSWER CHOICES	RESPONSES	
18 and under	0.00%	0
19-24	0.93%	2
25-34	5.14%	11
35-44	18.69%	40
45-54	22.90%	49
55-64	19.16%	41
65-74	25.23%	54
75+	7.94%	17
TOTAL		214

Q5 What were your reasons for moving to Ashburnham? Select all that apply

Answered: 198 Skipped: 16



ANSWER CHOICES	RESPONSES	
Job/Employment Opportunity	12.63%	25
Location	45.45%	90
Housing quality and affordability	32.83%	65
Personal connection	14.14%	28
Schools	39.90%	79
Community Character	23.23%	46
Low taxes	3.03%	6
To be near family	20.20%	40
Other (please specify)	22.73%	45
Total Respondents: 198		

#	OTHER (PLEASE SPECIFY)	DATE
---	------------------------	------

Ashburnham Master Plan Survey 2022

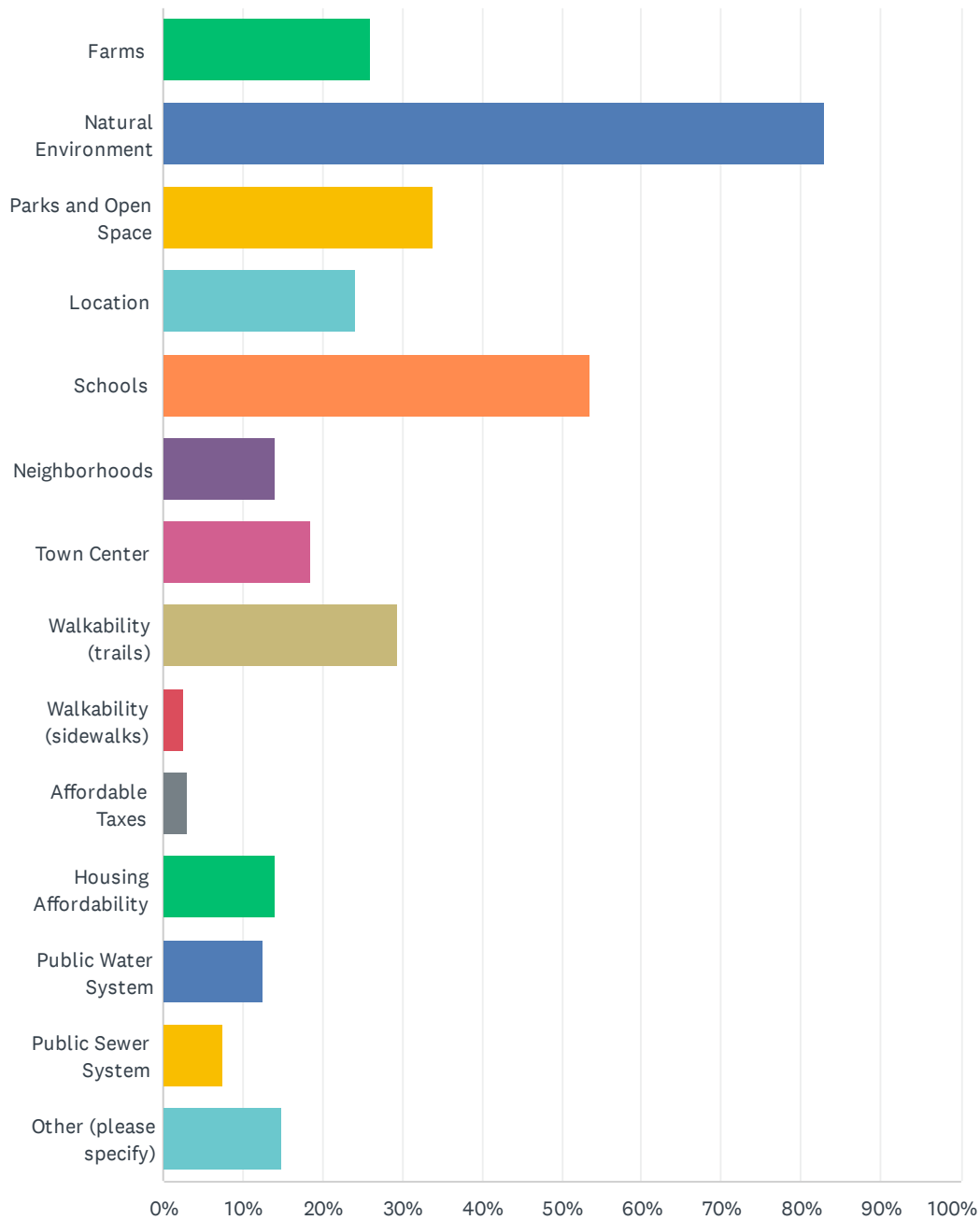
1	Trails, Elevation	7/11/2022 10:38 AM
2	25 years ago taxes were low and housing was affordable	7/3/2022 9:35 PM
3	Visited relatives as a child	7/3/2022 7:24 PM
4	Rural areas	7/1/2022 9:42 PM
5	Clean air and water. Undeveloped conservation land.	7/1/2022 5:55 PM
6	Lakes	7/1/2022 8:45 AM
7	It's open space and natural resources.	6/30/2022 7:46 PM
8	Open space and conservation land for recreational use	6/30/2022 2:06 PM
9	Lakes & Trails	6/30/2022 1:47 PM
10	Wooded and open spaces to enjoy	6/30/2022 12:59 PM
11	born and raised here	6/29/2022 10:25 AM
12	Found our dream house	6/28/2022 8:30 PM
13	Geography	6/28/2022 6:25 PM
14	Quiet small town with little light pollution for an astronomy observatory	6/28/2022 6:11 PM
15	Country living	6/28/2022 5:55 PM
16	With parents about 50 years ago	6/21/2022 2:58 PM
17	woods	6/15/2022 10:48 PM
18	A large parcel of land	6/14/2022 5:22 PM
19	Location of house	6/14/2022 4:14 PM
20	My parents bought farm property here in 1950 and I grew up here. My husband and I have worked at the farm since the early '70s, and we have owned the property since 1998. We built our new primary residence on the farm and moved here in June 2021.	6/13/2022 3:11 PM
21	retirement	6/13/2022 2:21 PM
22	Low density population, recreation	6/13/2022 11:43 AM
23	Reminded us of the town we grew up in.	6/9/2022 11:52 AM
24	Plenty of wooded area and wildlife...houses far apart from each other	6/6/2022 6:38 PM
25	Land	6/6/2022 11:18 AM
26	Generations have lived here	5/31/2022 9:04 AM
27	Land	5/31/2022 7:37 AM
28	To escape the rampaging violence in Boston	5/29/2022 11:37 PM
29	House	5/28/2022 12:11 PM
30	natural landscape	5/28/2022 9:33 AM
31	Lake front property	5/27/2022 10:39 AM
32	Lake	5/27/2022 9:58 AM
33	To live on a lake	5/27/2022 9:49 AM
34	Wildlife, outdoor recreation,privacy, quiet, trees/nature	5/27/2022 7:11 AM
35	Born and brought up here	5/26/2022 6:16 PM
36	Parents live hear	5/26/2022 5:48 PM
37	Lake Watatic	5/26/2022 5:32 PM

Ashburnham Master Plan Survey 2022

38	The significant woods and wild spaces of the town.	5/26/2022 12:14 PM
39	Lakes and open space. Also love the playground and the band concerts	5/26/2022 12:10 PM
40	lake life and outdoor activity	5/26/2022 11:31 AM
41	Born in Ashburnham	5/26/2022 9:37 AM
42	retire on lake	5/26/2022 8:45 AM
43	Have always lived here.	5/26/2022 7:31 AM
44	Parents moved here	5/24/2022 8:06 PM
45	Family Needs	5/9/2022 11:48 AM

Q6 What are Ashburnham's Top Strengths? Select all that apply

Answered: 200 Skipped: 14



Ashburnham Master Plan Survey 2022

ANSWER CHOICES	RESPONSES	
Farms	26.00%	52
Natural Environment	83.00%	166
Parks and Open Space	34.00%	68
Location	24.00%	48
Schools	53.50%	107
Neighborhoods	14.00%	28
Town Center	18.50%	37
Walkability (trails)	29.50%	59
Walkability (sidewalks)	2.50%	5
Affordable Taxes	3.00%	6
Housing Affordability	14.00%	28
Public Water System	12.50%	25
Public Sewer System	7.50%	15
Other (please specify)	15.00%	30
Total Respondents: 200		

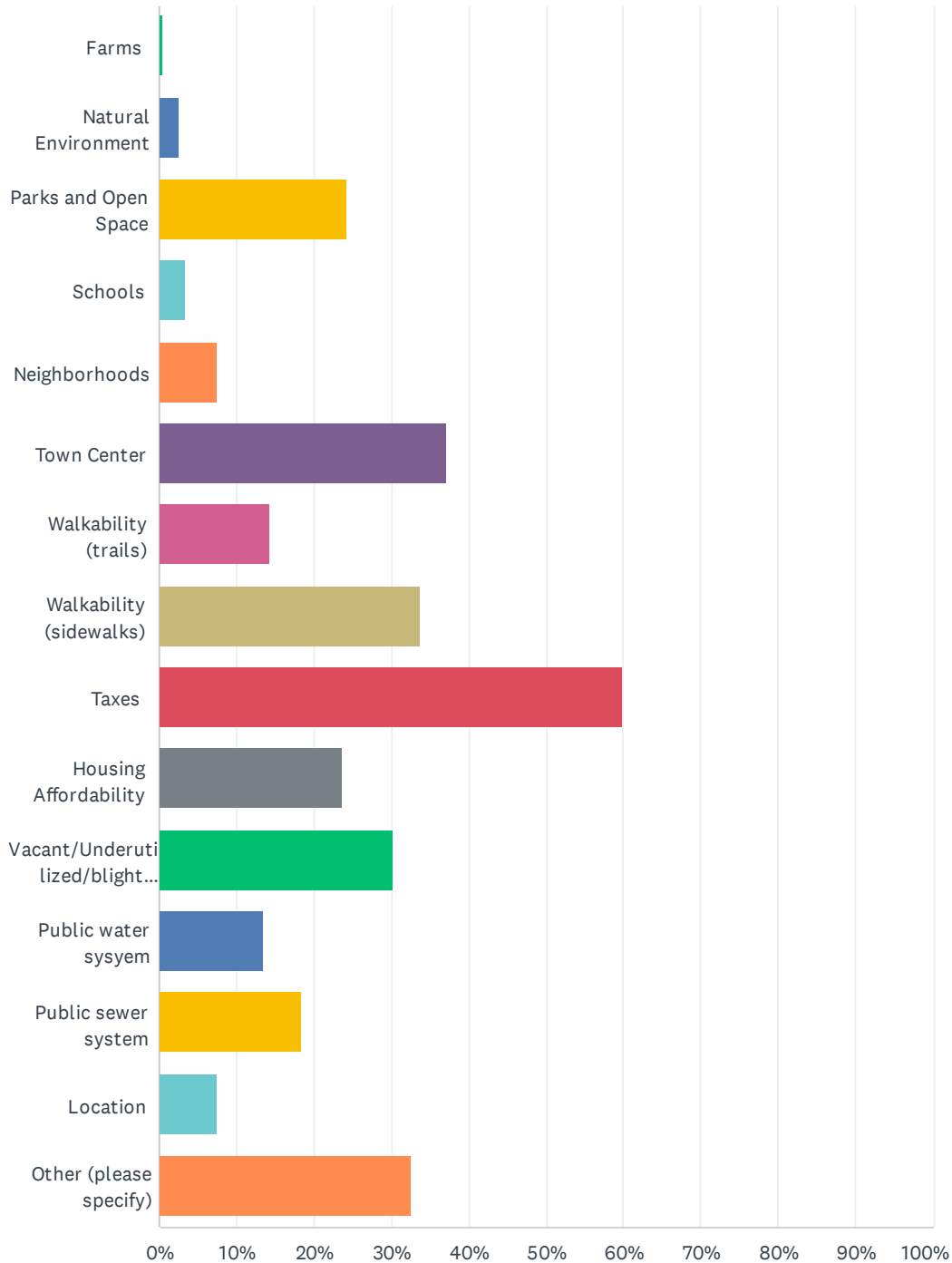
#	OTHER (PLEASE SPECIFY)	DATE
1	I checked "Town Center" for its potential, not necessarily its current state.	7/2/2022 10:13 AM
2	A	7/1/2022 3:51 PM
3	own electric	7/1/2022 1:47 PM
4	Lakes	7/1/2022 8:45 AM
5	Open space and conservation land for recreational use	6/30/2022 2:06 PM
6	AML	6/30/2022 2:04 PM
7	Hiking and Kayaking close by	6/30/2022 12:59 PM
8	safety	6/15/2022 10:48 PM
9	Small town, schools	6/14/2022 5:22 PM
10	Community- or sense of engagement	6/9/2022 3:04 PM
11	Municipal electric	6/5/2022 11:58 PM
12	Municipal electric	6/5/2022 8:52 PM
13	Municipal electric	6/1/2022 1:14 PM
14	Clean air	5/31/2022 4:46 PM
15	Lakes	5/31/2022 10:26 AM
16	Municipal light	5/31/2022 9:55 AM
17	Lakes	5/31/2022 9:04 AM
18	Looks like most of the assets you have listed only pertain to people who live downtown	5/29/2022 11:37 PM
19	walkability on roads is critical	5/28/2022 1:35 PM

Ashburnham Master Plan Survey 2022

20	Sunset Lake	5/27/2022 8:20 AM
21	Municipal light. No tied to big conglomerate like until or national grid	5/27/2022 7:11 AM
22	No big stores or strip malls, not too densely populated	5/26/2022 9:52 PM
23	reasonable electric rates	5/26/2022 7:14 PM
24	Lakes rural atmosphere	5/26/2022 12:10 PM
25	Light Department	5/26/2022 9:37 AM
26	None really, compared to other places lived.	5/26/2022 9:22 AM
27	Lakes	5/26/2022 9:13 AM
28	small town character	5/26/2022 8:45 AM
29	Municipal Electric	5/26/2022 8:42 AM
30	Lakes	5/26/2022 7:58 AM

Q7 What are Ashburnham's weaknesses (areas for improvement)? Select all that apply

Answered: 202 Skipped: 12



Ashburnham Master Plan Survey 2022

ANSWER CHOICES	RESPONSES	
Farms	0.50%	1
Natural Environment	2.48%	5
Parks and Open Space	24.26%	49
Schools	3.47%	7
Neighborhoods	7.43%	15
Town Center	37.13%	75
Walkability (trails)	14.36%	29
Walkability (sidewalks)	33.66%	68
Taxes	59.90%	121
Housing Affordability	23.76%	48
Vacant/Underutilized/blighted buildings or properties	30.20%	61
Public water sysyem	13.37%	27
Public sewer system	18.32%	37
Location	7.43%	15
Other (please specify)	32.67%	66
Total Respondents: 202		

#	OTHER (PLEASE SPECIFY)	DATE
1	Roads	7/3/2022 11:53 PM
2	Roads	7/3/2022 9:35 PM
3	New businesse in town to help lower taxes	7/3/2022 7:24 PM
4	lack of quality food market	7/3/2022 2:38 PM
5	too much money spent on schools	7/2/2022 4:29 PM
6	A chief weakness - people in outlying parts of town feel too little connection with/responsibility to Town matters, other than schools their kids attend.	7/2/2022 10:13 AM
7	local/nearby employment	7/2/2022 8:34 AM
8	Needs better senior center	7/1/2022 9:42 PM
9	Underfunded infrastructure and schools	7/1/2022 4:27 PM
10	Streets maintenance	7/1/2022 2:16 PM
11	ROADS NEED PAVING!!!	6/30/2022 2:52 PM
12	Speeding & Litter	6/30/2022 1:47 PM
13	Lack of public transit connections	6/30/2022 12:52 PM
14	Lack of businesses for tax base	6/30/2022 12:47 PM
15	New dpw once existing tax levies fall off located outside of town	6/30/2022 8:39 AM
16	Poor roads	6/28/2022 8:30 PM
17	The light at night from Cushing	6/28/2022 6:11 PM

Ashburnham Master Plan Survey 2022

18	Major litter and road side dumping problem in town.	6/28/2022 7:12 AM
19	Lacks direction and lack of civic engagement	6/21/2022 2:58 PM
20	public beach access, a place for kids to swim/cool down in the summer	6/15/2022 10:48 PM
21	Little tax base other than taxes on residence	6/14/2022 5:22 PM
22	Taxes are to high	6/14/2022 4:14 PM
23	No industry	6/13/2022 8:14 PM
24	bad roads / no businesses to help lower property taxex	6/13/2022 7:10 PM
25	Note: Farms, open space, environment remain strengths only if support and protection of their viability is a consistent priority.	6/13/2022 3:11 PM
26	No public beach at Sunset Lake	6/13/2022 2:43 PM
27	Lack of businesses to reduce taxes	6/13/2022 11:43 AM
28	limited community involvement, isolation	6/10/2022 2:32 PM
29	People pushing to change it/grow it to quickly	6/6/2022 6:38 PM
30	That we have so many lakes but none are available for town use.	6/6/2022 6:09 PM
31	Recreation	6/6/2022 11:18 AM
32	Lake of public access to a lake	6/6/2022 10:27 AM
33	Lack of businesses	6/6/2022 10:13 AM
34	Family friendly activities, recreational areas	6/6/2022 9:25 AM
35	Lack of services like trash pickup etc. Not enough consumer commercial options like coffee shops etc	6/6/2022 8:35 AM
36	No activities specifically for children or teens, No businesses	6/5/2022 11:58 PM
37	Need outdoor activity centers (parks, courts, playground, bike/skate park	6/5/2022 8:52 PM
38	No public beach access to its lakes	5/31/2022 4:46 PM
39	Public lake access	5/31/2022 10:26 AM
40	Public beaches	5/31/2022 10:06 AM
41	Improve parks/playgrounds, public beach/swimming	5/31/2022 9:55 AM
42	People trying to make it a city	5/31/2022 7:37 AM
43	The attitude that if your grandfather was not born in this town, you are not welcome here. People who are not white, cisgender, straight, christians, are not really welcomed here either.	5/29/2022 11:37 PM
44	speeding cars on back roads even when there are pedestrians	5/28/2022 1:35 PM
45	distance from major highway	5/27/2022 2:27 PM
46	Roads and infrastructure is failing	5/27/2022 10:39 AM
47	No public sewer system. Water more expensive than for in town residents	5/27/2022 8:20 AM
48	Road conditions	5/27/2022 8:10 AM
49	Roads, not protective enough of lakes and wetlands, allowing clear cutting of lots need to consider charging more tax to Cushing academy. Sorry but times have changed old agreement need to be renegotiated	5/27/2022 7:11 AM
50	Terrible roads and people who drive too fast on them	5/26/2022 9:52 PM
51	Cost of water/sewer	5/26/2022 8:58 PM
52	ROADS NEED PAVING!!!	5/26/2022 7:14 PM

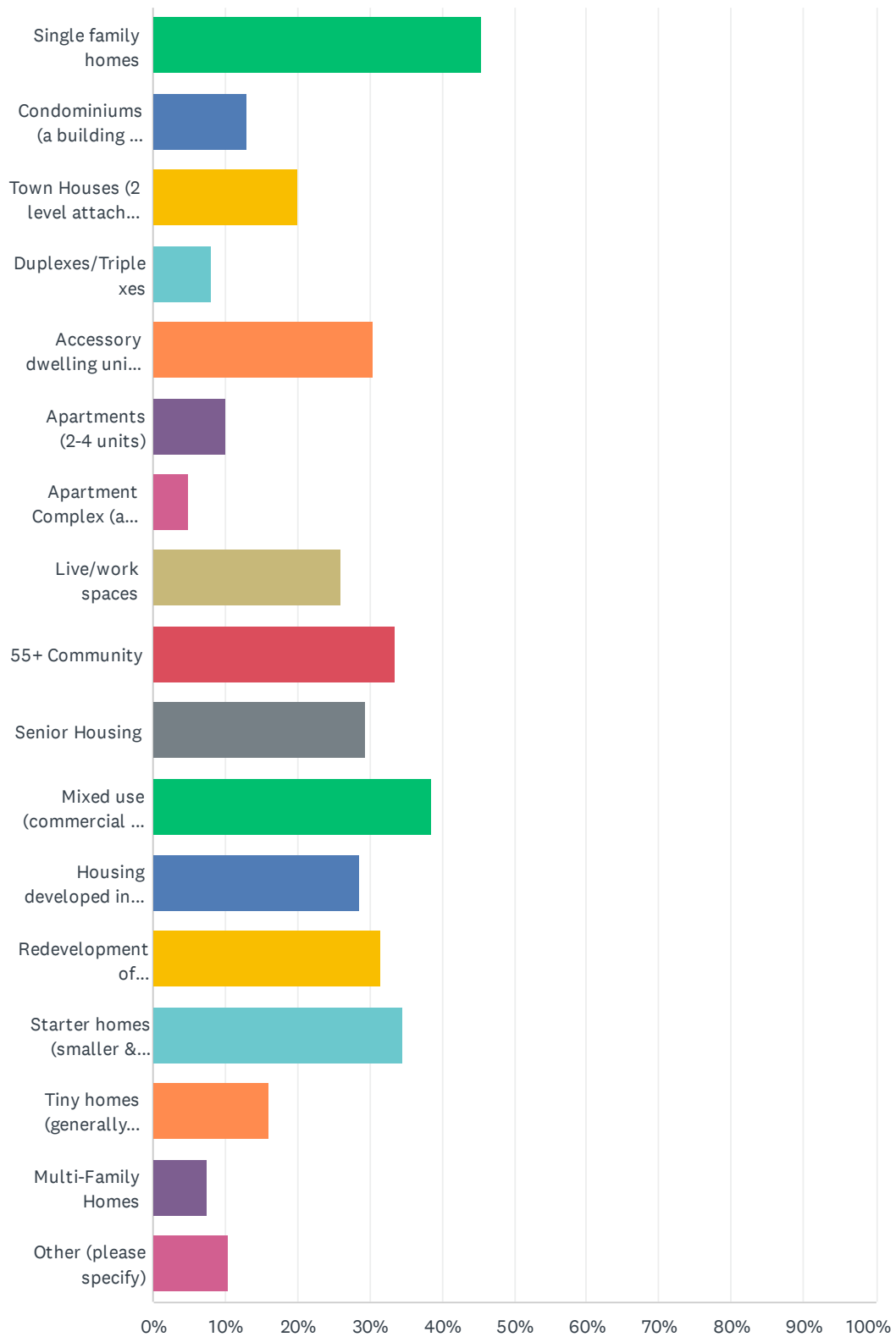
Ashburnham Master Plan Survey 2022

53	Building to fast without consideration of growth on schools and other local utilities	5/26/2022 6:16 PM
54	Litter - Nips everywhere & unenforced vehicle speed near the lakes	5/26/2022 3:05 PM
55	Needs more dedicated,parks, and maintained trails	5/26/2022 12:14 PM
56	Not near route 2	5/26/2022 12:10 PM
57	downtown traffic calming and parking	5/26/2022 11:31 AM
58	Need a dog park!	5/26/2022 9:55 AM
59	Excessive amount of money is given to the schools and other departments suffer because of it. Maintaining the schools should be a top priority on a regular basis to reduce costs.	5/26/2022 9:37 AM
60	In brief dealing with most town departments and boards, especially the planning board they appear less than qualified for the job.	5/26/2022 9:22 AM
61	Roads in gross disrepair	5/26/2022 9:13 AM
62	limited retail, dining	5/26/2022 8:45 AM
63	Road conditions	5/26/2022 8:42 AM
64	roads. 9 tires replaced/repared last year	5/26/2022 8:30 AM
65	Building restrictions	5/26/2022 7:49 AM
66	Inferior private residential architecture compared to adjacent Westminster.	5/26/2022 7:31 AM

Q8 What type of new residential housing would you like to see in Ashburnham in the future? Select all that apply

Answered: 200 Skipped: 14

Ashburnham Master Plan Survey 2022



Ashburnham Master Plan Survey 2022

ANSWER CHOICES	RESPONSES	
Single family homes	45.50%	91
Condominiums (a building or complex of buildings containing individually owned apartments or houses)	13.00%	26
Town Houses (2 level attached and detached units)	20.00%	40
Duplexes/Triplexes	8.00%	16
Accessory dwelling units (in-law apartments) attached, within primary house, detached (in barn, garage or separate unit)	30.50%	61
Apartments (2-4 units)	10.00%	20
Apartment Complex (a building or complex of buildings containing individually rented apartments)	5.00%	10
Live/work spaces	26.00%	52
55+ Community	33.50%	67
Senior Housing	29.50%	59
Mixed use (commercial and residential)	38.50%	77
Housing developed in conjunction with conservation/farmland where appropriate e.g., cluster development	28.50%	57
Redevelopment of underutilized properties into housing	31.50%	63
Starter homes (smaller & affordable homes)	34.50%	69
Tiny homes (generally under 600 square feet) development	16.00%	32
Multi-Family Homes	7.50%	15
Other (please specify)	10.50%	21
Total Respondents: 200		

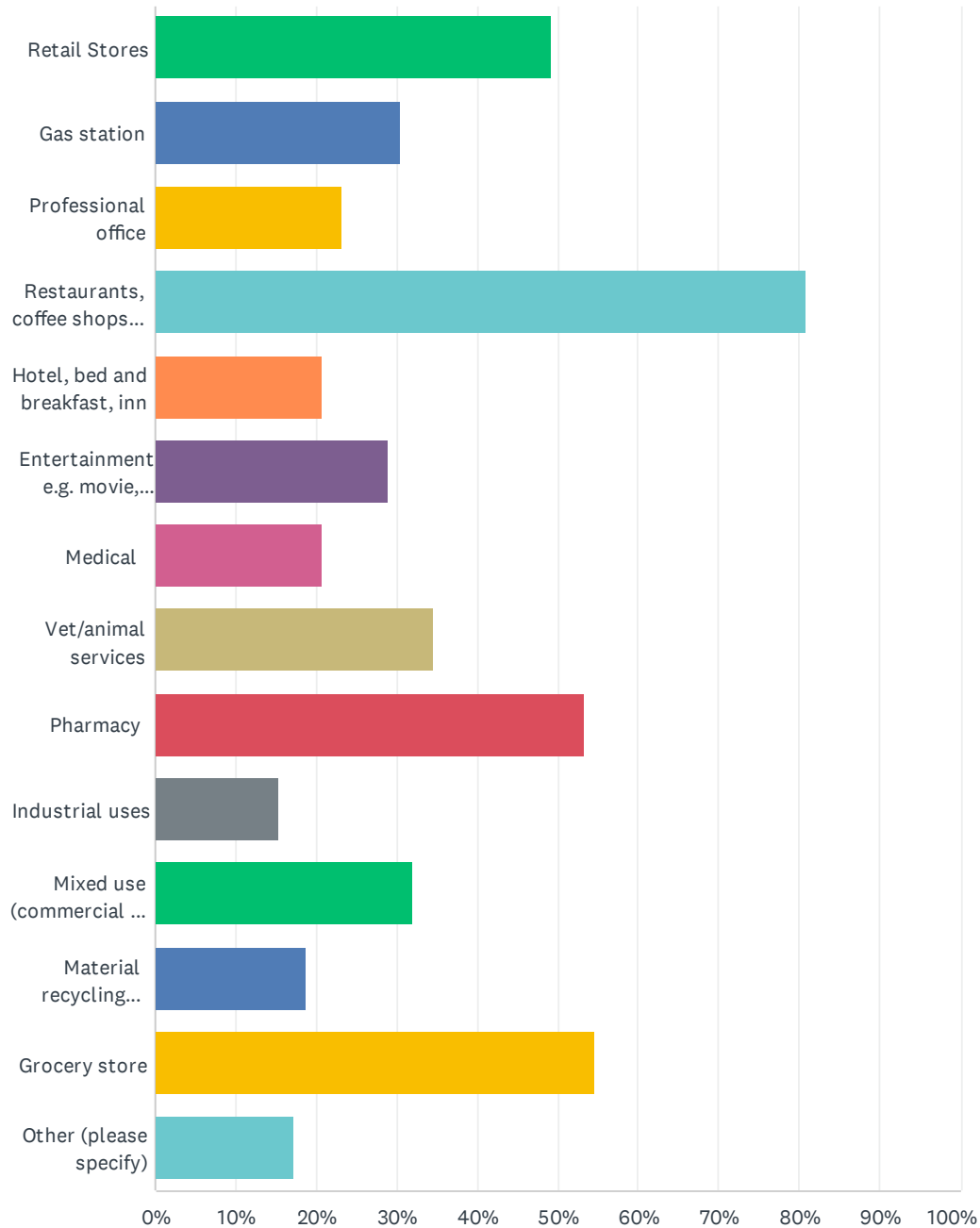
#	OTHER (PLEASE SPECIFY)	DATE
1	More conserved lands	7/5/2022 9:24 PM
2	What happened to the plans drawn up by the Focus Committee before the major economic downturn, for mixed-use development of the former Highway Department property, with small business space and Senior housing?	7/2/2022 10:13 AM
3	I don't want to see an increase in population. We are here because wildlife lives here too.	7/1/2022 5:55 PM
4	Creative affordable housing	6/30/2022 5:12 PM
5	Really nice to have some small local businesses downtown (but still not busy)	6/30/2022 12:59 PM
6	None, our water supply can't supply what's on town now.	6/28/2022 6:11 PM
7	New homes that don't all look the same. These cookie cutter homes are terrible.	6/14/2022 5:22 PM
8	housing that can grow with a family	6/13/2022 7:10 PM
9	Very interested in Tiny House village	6/6/2022 10:34 AM
10	Less new housing would be fine with me.	5/31/2022 7:37 AM
11	Housing that does not encourage the constant cycle of people moving here for the school system and as soon as the last kid graduates, they move out. They sell their house to another household full of children, and the cycle starts all over again. Leaving the rest of us with the ever-increasing tax bill to pay for schools for their kids.	5/29/2022 11:37 PM
12	want to see more residential space being developed in town center	5/28/2022 9:33 AM

Ashburnham Master Plan Survey 2022

13	Keep as much natural space as possible	5/27/2022 8:10 AM
14	Planned community with protection of old trees to preserve character with open/ untouched space connecting wildlife corridors. Use of low impact development	5/27/2022 7:11 AM
15	No additional residential development	5/26/2022 9:52 PM
16	Town should avoid housing that does not meet the character of the community such as large, condo units or apartment units. Town should limit new housing as much as possible.	5/26/2022 12:14 PM
17	Containment's of oversized new houses on small parcels of land. And not be out of place with surrounding buildings	5/26/2022 12:10 PM
18	Don't care. Its obvious zoning was and is not a strong point in Ashburnham.	5/26/2022 9:22 AM
19	No more homes built	5/26/2022 9:11 AM
20	Ability to build outbuildings without residence requirement	5/26/2022 7:49 AM
21	Stop selling tax generating residential property to Cushing.	5/26/2022 7:36 AM

Q9 What type of non-residential development would you like to see in Ashburnham in the future? Select all that apply

Answered: 203 Skipped: 11



Ashburnham Master Plan Survey 2022

ANSWER CHOICES	RESPONSES	
Retail Stores	49.26%	100
Gas station	30.54%	62
Professional office	23.15%	47
Restaurants, coffee shops etc.	80.79%	164
Hotel, bed and breakfast, inn	20.69%	42
Entertainment e.g. movie, bowling alley etc..	29.06%	59
Medical	20.69%	42
Vet/animal services	34.48%	70
Pharmacy	53.20%	108
Industrial uses	15.27%	31
Mixed use (commercial and housing)	32.02%	65
Material recycling facility	18.72%	38
Grocery store	54.68%	111
Other (please specify)	17.24%	35
Total Respondents: 203		

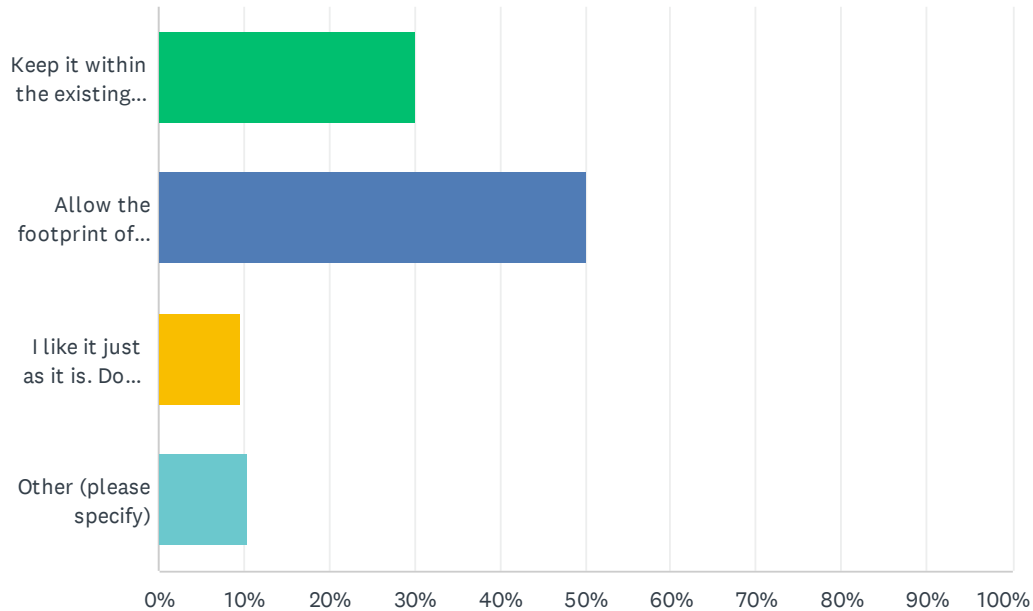
#	OTHER (PLEASE SPECIFY)	DATE
1	None of the above	7/5/2022 9:24 PM
2	The present grocery store is being held back by its out-of-town owner, who is preventing the store manager from running the business the way it should be! If the manager had reasonable control, he could turn the business around, to serve the town properly!	7/2/2022 10:13 AM
3	Food Co-op	7/1/2022 2:03 PM
4	Farm to Table Market & Cafe	6/30/2022 1:47 PM
5	I wish that our grocery store was more like the one in Westminster	6/30/2022 12:59 PM
6	fast food chains	6/28/2022 4:58 PM
7	Brewery, something that will bring in revenue	6/14/2022 5:22 PM
8	Something nice for groceries...like Vincent's in Westminster. We don't have to population to support much more and Ashburnham is far from Route 2 so people from out of town will not come here to support our businesses. A few necessities...groceries, a couple quick places to eat/pick up food (which we already have) and gas accessible (which we already have).	6/6/2022 6:38 PM
9	A lively downtown with sidewalks from Willard road into town	6/6/2022 6:09 PM
10	Community pool Dog parks Playgrounds	6/6/2022 10:47 AM
11	Recreational facility like rock wall center or driving range. Dog Park	6/6/2022 10:34 AM
12	Fix the town market !	6/6/2022 8:41 AM
13	A grocery store that is taken care of and in good shape	6/6/2022 6:35 AM
14	Recreational activities center. Tennis, basketball, bike/skate park, ice skating, playground. Pool, splashpark	6/5/2022 8:52 PM
15	entertainment areas for all, especially children	6/5/2022 5:31 PM

Ashburnham Master Plan Survey 2022

16	Town beach for residents	5/31/2022 12:12 PM
17	Farming	5/31/2022 7:37 AM
18	A decent modern senior center that shows that this town cares about its elders (and not just supporting those who are under age 18)	5/29/2022 11:37 PM
19	It should work to revise the town similar to what Hudson Massachusetts did	5/27/2022 10:39 AM
20	A beer garden would be great. The town center needs more lively options for residence to go out for dinner and have some fun. I think that Ashburnham has potential to be developed into sorts of a center for such as compared to Winchendon for example.	5/27/2022 9:52 AM
21	None	5/27/2022 8:10 AM
22	We don't need more, just improved quality of things/space we already have. Restaurant with outdoor seating and full liquor license	5/27/2022 7:11 AM
23	No development.	5/26/2022 9:52 PM
24	Gas station that pumps for customers.	5/26/2022 8:58 PM
25	Basketball court at the playground downtown near the library	5/26/2022 2:34 PM
26	our current market in town is very poorly run and is not longer a good resource for the community.	5/26/2022 12:14 PM
27	A very small health food market would be nice. Maybe an indoor place local farmers could bring their products.	5/26/2022 12:14 PM
28	Dog park	5/26/2022 12:10 PM
29	Ashburnham needs to welcome businesses with open arms instead of putting them through too many hoops and discouraging them from starting a business in Ashburnham.	5/26/2022 9:37 AM
30	Ashburnham has zero chance of anything coming to town until road replacement becomes the priority so potential customers do not need to then purchase new tires and a front end alignment.	5/26/2022 9:22 AM
31	A pharmacy is a must	5/26/2022 9:11 AM
32	Mixed at DPW site	5/26/2022 9:11 AM
33	Trader Joe's would be great downtown!	5/26/2022 8:30 AM
34	Gym, yoga, massage, physical therapy etc.	5/26/2022 7:44 AM
35	Our grocery store is sad. It has not always been so. Unsure of a solution, but the last few owners have not had the aptitude to be successful. We need a grocery store like Vincent's badly, not just for the convenience, but for the community Maurice's created. Now that public safety is out of the center and our grocery store is not appealing, there are many fewer places to bump into people from the community.	5/26/2022 7:31 AM

Q10 Where in town would you prefer to see additional commercial and job growth?

Answered: 200 Skipped: 14



ANSWER CHOICES	RESPONSES	
Keep it within the existing town center footprint but allow for increased density to allow for new commercial development/growth	30.00%	60
Allow the footprint of the town center to expand to allow for new commercial development	50.00%	100
I like it just as it is. Do not change a thing	9.50%	19
Other (please specify)	10.50%	21
TOTAL		200

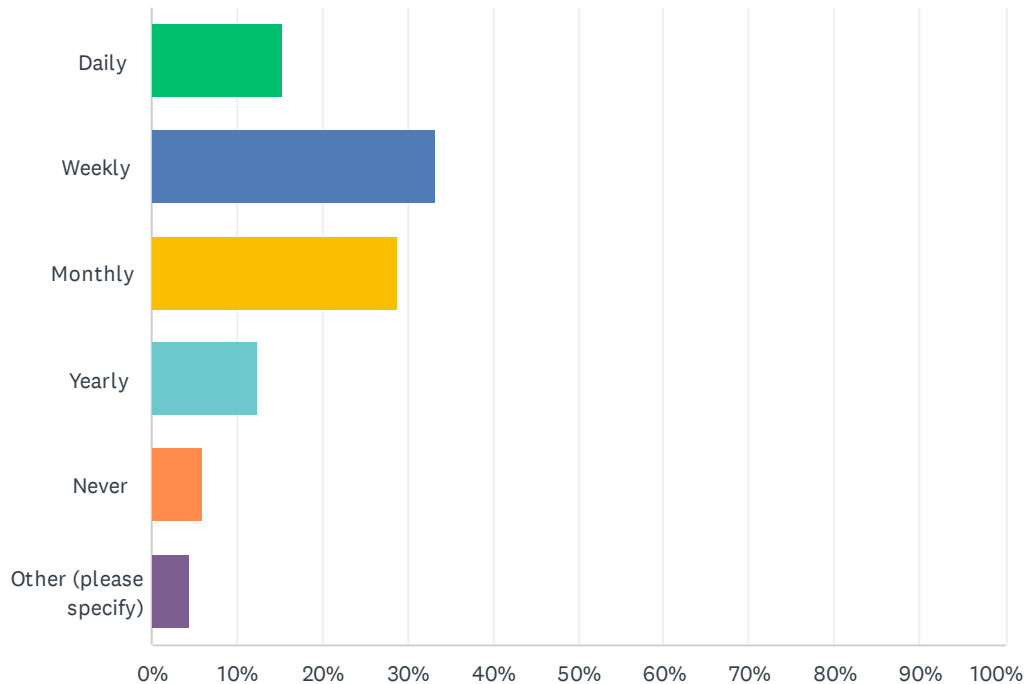
#	OTHER (PLEASE SPECIFY)	DATE
1	There must be ways to balance commercial development with preservation of the character of the town.	7/2/2022 10:13 AM
2	use town barn area	7/2/2022 8:34 AM
3	The rail trail entrance should not have incorporated into the Bresnahan center	7/1/2022 9:42 PM
4	A grocery store in town but at one of its busy borders: Gardner, Winchendon, or Ashby that appeals to that community as well but we reap revenue and don't have travel(esp in our winters) to other towns for affordable quality groceries	7/1/2022 1:47 PM
5	Near/around existing (or former) 'busy' spots - Legion/HS, Victorian House, AllTown, Ashburnham Country Store, South Ash Senior Housing, etc.	6/30/2022 5:01 PM
6	A little growth within town center footprint or a little expansion	6/30/2022 12:59 PM
7	Unsure	6/30/2022 12:52 PM

Ashburnham Master Plan Survey 2022

8	open the whole town	6/29/2022 10:25 AM
9	Use other locations to expand.	6/14/2022 5:22 PM
10	Not sure	6/14/2022 4:14 PM
11	don't know	6/13/2022 7:10 PM
12	move DPW to allow for an updated food market, pharmacy, etc.	6/13/2022 2:21 PM
13	Other vacant land. One large outdoor activities center	6/5/2022 11:58 PM
14	Other unused areas throughout town	6/5/2022 8:52 PM
15	We should still keep the down town small but expand slightly for new businesses and services.	5/26/2022 12:14 PM
16	I'm picturing a few small businesses sparsely placed, not enough to change the atmosphere of the town.	5/26/2022 12:14 PM
17	The DPW needs a new building. If the DPW could be housed at a different location, the land would be ideal for commercial use. Also, the land where the Winnekeg Club is could be used for commercial space.	5/26/2022 9:37 AM
18	Larger Commercial Out of site. Small retail center of town or by the condemned building by Alltown	5/26/2022 9:27 AM
19	1.) there is no more room in the center. 2.) again the various departments in town would do a poor job deciding and monitoring if expanded.	5/26/2022 9:22 AM
20	Would depend on how much expansion	5/26/2022 9:11 AM
21	Density in town center would be best. Cluster services there too.	5/26/2022 7:34 AM

Q11 How often do you visit Open Space and Recreation areas (e.g., Conservation Lands, State or Town Forests, Parks, Playgrounds, Athletic Fields, etc.) in Ashburnham?

Answered: 202 Skipped: 12



ANSWER CHOICES	RESPONSES	
Daily	15.35%	31
Weekly	33.17%	67
Monthly	28.71%	58
Yearly	12.38%	25
Never	5.94%	12
Other (please specify)	4.46%	9
TOTAL		202

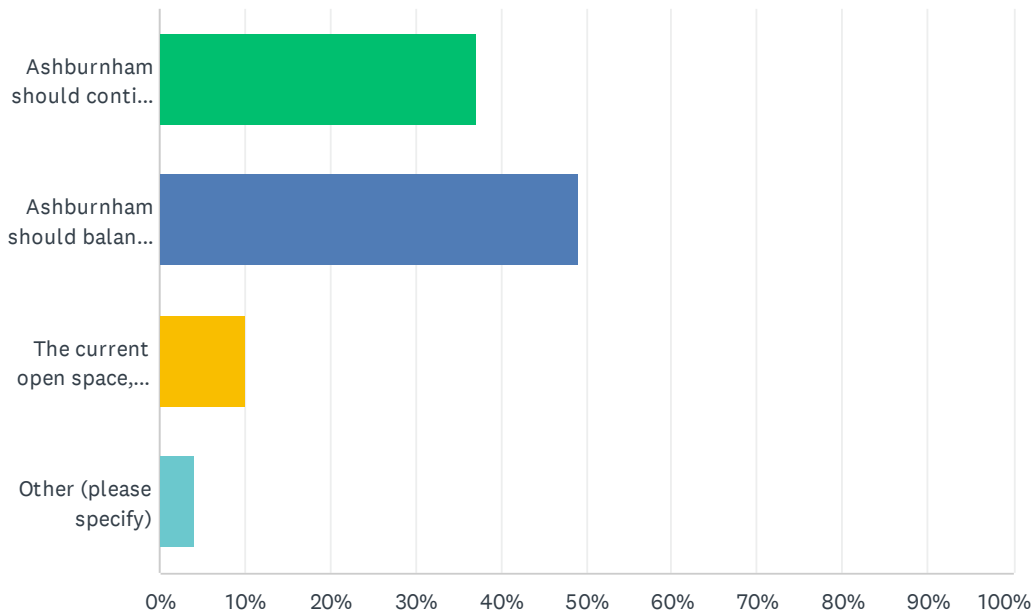
#	OTHER (PLEASE SPECIFY)	DATE
1	Sporadically, when there are special events like the summer concerts at Winchester Park.	7/2/2022 10:21 AM
2	rarely	6/13/2022 7:13 PM
3	new resident-no pattern yet	6/13/2022 3:12 PM
4	occasionally use the A'ham./Winchendon walking trail .	6/13/2022 2:27 PM
5	Occasionally	6/9/2022 11:54 AM

Ashburnham Master Plan Survey 2022

6	Rarely. Pathetic parks and minimal options in town	6/5/2022 9:01 PM
7	During special events	5/26/2022 12:16 PM
8	Rail trail often	5/26/2022 11:58 AM
9	3-4 times/yr	5/26/2022 8:47 AM

Q12 Which statement do you agree with most?

Answered: 200 Skipped: 14

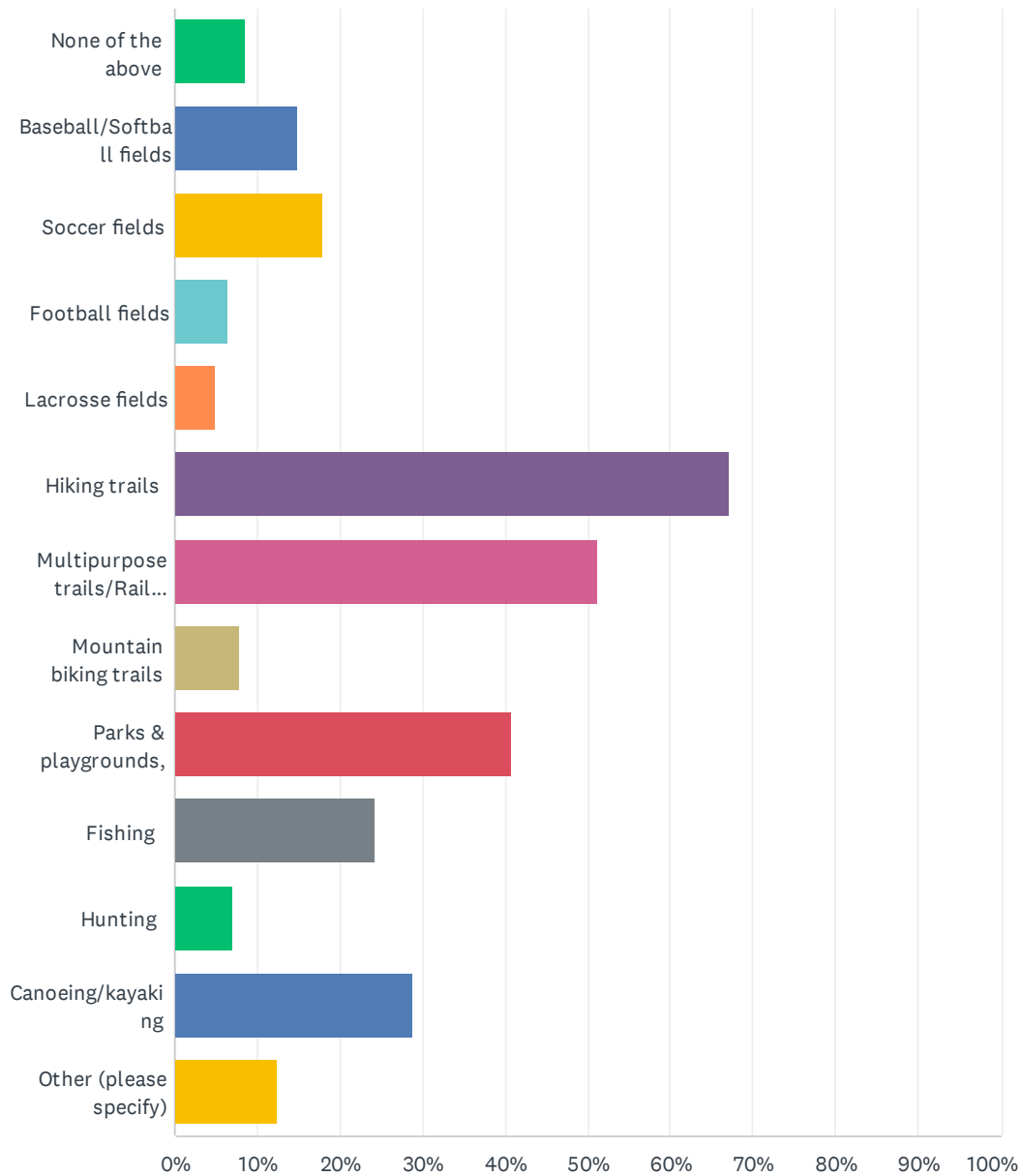


ANSWER CHOICES	RESPONSES	
Ashburnham should continue to acquire land as a high priority to protect open space and the character of the town	37.00%	74
Ashburnham should balance future open space acquisition/protection with other priorities, such as meeting the housing needs and/or growing the commercial tax base	49.00%	98
The current open space, parks, and trail resources are generally adequate for the needs of the residents	10.00%	20
Other (please specify)	4.00%	8
TOTAL		200

#	OTHER (PLEASE SPECIFY)	DATE
1	Let's get tax paying industry into the town	7/3/2022 11:46 PM
2	i dont have enough knowledge to fairly answer this question	6/15/2022 10:50 PM
3	Growing the commercial tax base and keeping open lands. Not building more homes that look the same.	6/14/2022 5:27 PM
4	We need business to help supplement taxes and give residents a place to shop without traveling miles	6/13/2022 8:17 PM
5	Ashburnham should continue to be a small town with outdoor beauty and recreation. That's why a lot of us moved here to begin with.	6/6/2022 6:41 PM
6	Focus on increasing commercial space	6/1/2022 6:37 AM
7	Fix the playgrounds!!	5/26/2022 9:28 AM
8	This question is a perfect example. None of the priorities include roads. Yes I am well aware most funding comes from the state. Then lobby our electeds in Boston.	5/26/2022 9:28 AM

Q13 What recreation resources do you use in Ashburnham?

Answered: 201 Skipped: 13



Ashburnham Master Plan Survey 2022

ANSWER CHOICES	RESPONSES
None of the above	8.46% 17
Baseball/Softball fields	14.93% 30
Soccer fields	17.91% 36
Football fields	6.47% 13
Lacrosse fields	4.98% 10
Hiking trails	67.16% 135
Multipurpose trails/Rail trails	51.24% 103
Mountain biking trails	7.96% 16
Parks & playgrounds,	40.80% 82
Fishing	24.38% 49
Hunting	6.97% 14
Canoeing/kayaking	28.86% 58
Other (please specify)	12.44% 25
Total Respondents: 201	

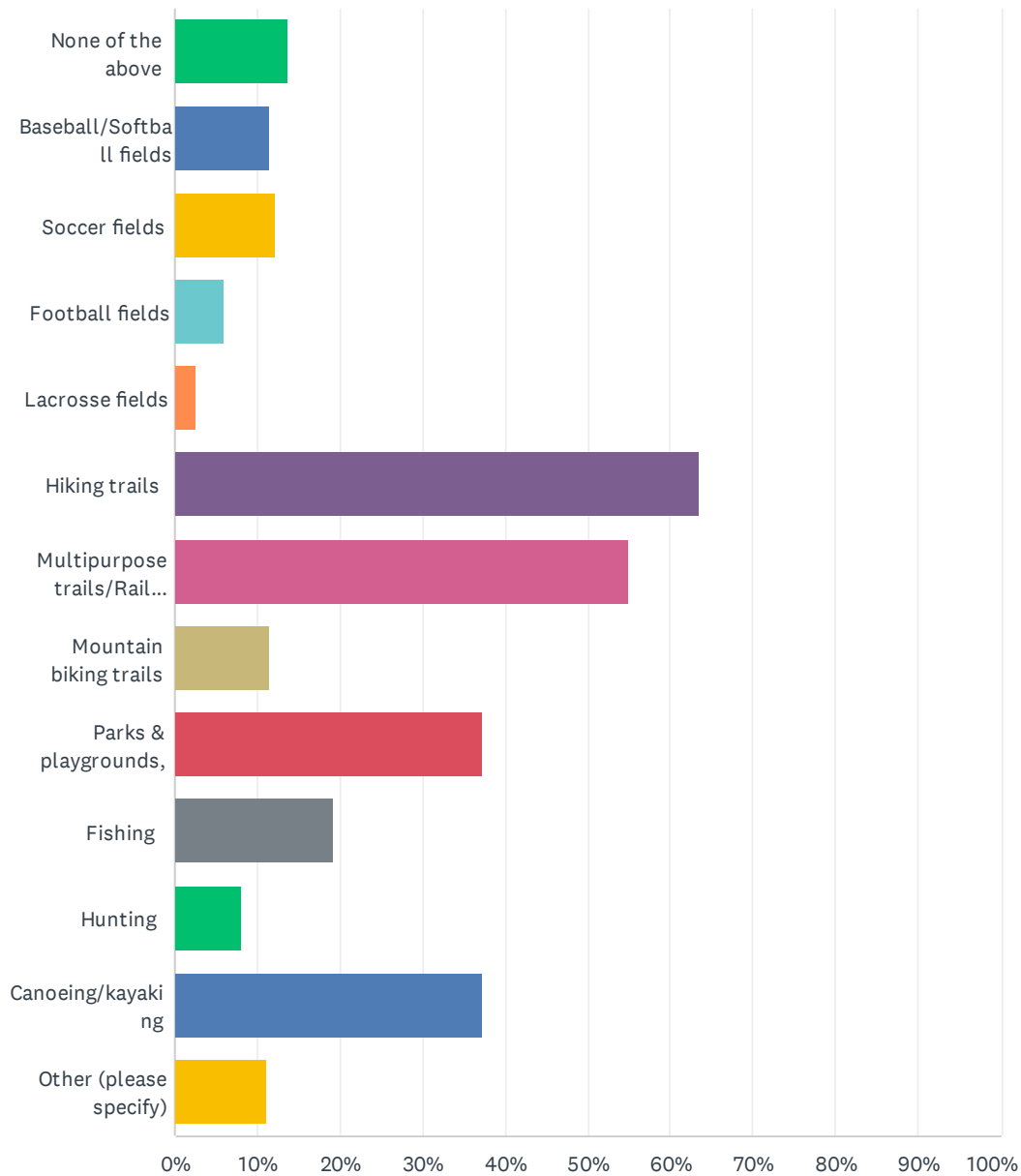
#	OTHER (PLEASE SPECIFY)	DATE
1	Swimming in The Lakes	7/5/2022 9:26 PM
2	The library and the art galleries at Creative Connections and the New Dawn Arts Center. The Historical Society. The Historical Piano Concerts. Those are also forms of recreation!	7/2/2022 10:21 AM
3	Senior center	7/1/2022 9:46 PM
4	lakes	7/1/2022 8:47 AM
5	cemetery	6/30/2022 5:03 PM
6	attending grandchildren's games	6/29/2022 10:28 AM
7	High School tennis courts	6/28/2022 10:05 PM
8	Town beach	6/28/2022 5:56 PM
9	At one time used soccer fields, football, and baseball fields.	6/14/2022 5:27 PM
10	senior ctr	6/13/2022 7:13 PM
11	I'd like to see the rail trail completed, more biking trails and community lake rights	6/6/2022 6:16 PM
12	Public beaches	6/6/2022 9:27 AM
13	Prefer other towns as they are nicer and have better options	6/5/2022 9:01 PM
14	Swimming	5/31/2022 10:27 AM
15	Lake	5/29/2022 11:45 PM
16	Would have answered "fishing", but there is essentially no accessibility pretty much anywhere	5/28/2022 1:38 PM
17	Lakes	5/27/2022 8:11 AM
18	sailing	5/26/2022 4:36 PM
19	I like benches near water or scenic areas	5/26/2022 12:16 PM

Ashburnham Master Plan Survey 2022

20	Pickleball courts would be nice!	5/26/2022 11:58 AM
21	Swimming	5/26/2022 9:14 AM
22	Access to Lakes	5/26/2022 9:13 AM
23	Biggest problem with open space is lack of access to our numerous lakes	5/26/2022 8:44 AM
24	Of note, one of the selections is mountain bike trails. There are no designated mountain bike trails in Ashburnham, however; there are some that don't specifically prohibit mountain bike use...the rail trail and a few of the land trusts. Consider making it a priority to welcome the MB community. Start by promoting the trails we already have on apps such as Trailforks. Mountain bikers use this app to find new places to ride. The trail stewards must allow the trails to be publicly designated as mountain bike trails in order for riders to find them on the app. Currently, Ashburnham shows no MB trails in trailforks. That can/should be fixed. I'd also like to see more trail development for MB use.	5/26/2022 7:55 AM
25	Walk the rural roads (on which traffic speeds much too quickly BTW).	5/26/2022 7:33 AM

Q14 What recreation resources do you use in the larger region?

Answered: 198 Skipped: 16



Ashburnham Master Plan Survey 2022

ANSWER CHOICES	RESPONSES	
None of the above	13.64%	27
Baseball/Softball fields	11.62%	23
Soccer fields	12.12%	24
Football fields	6.06%	12
Lacrosse fields	2.53%	5
Hiking trails	63.64%	126
Multipurpose trails/Rail trails	55.05%	109
Mountain biking trails	11.62%	23
Parks & playgrounds,	37.37%	74
Fishing	19.19%	38
Hunting	8.08%	16
Canoeing/kayaking	37.37%	74
Other (please specify)	11.11%	22
Total Respondents: 198		

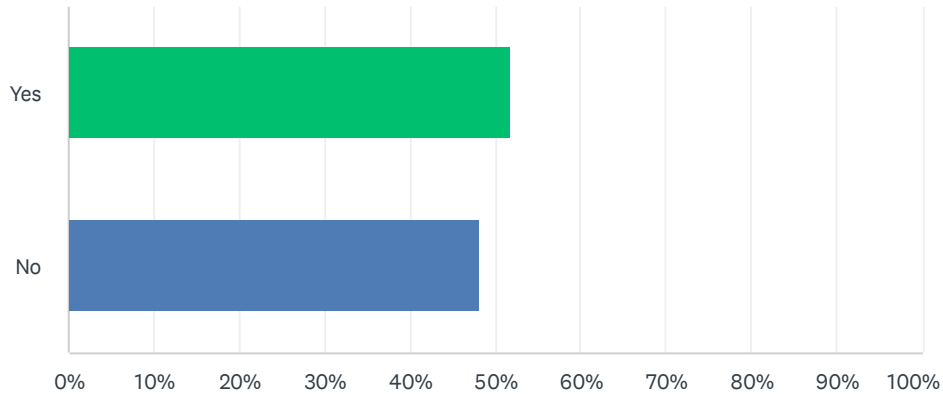
#	OTHER (PLEASE SPECIFY)	DATE
1	Fitchburg Art Museum, Fitchburg Historical Society	7/2/2022 10:21 AM
2	Rail trails for biking, xcountry skiing and snowshoeing	7/1/2022 4:31 PM
3	my gamily loves the beach so we travel to the ocean to camp	7/1/2022 1:51 PM
4	Lakes	7/1/2022 8:47 AM
5	MWCC & Gardner Golf Course	6/30/2022 1:50 PM
6	High School tennis courts	6/28/2022 10:05 PM
7	Swimming	6/13/2022 12:15 PM
8	Bicycle riding (rail trail)	6/6/2022 6:41 PM
9	Public beaches, bike parks/skate parks	6/6/2022 9:27 AM
10	Skate/bike park	6/6/2022 12:01 AM
11	Skate/bike parks, tennis, basketball	6/5/2022 9:01 PM
12	Ball hockey rinks at Coolidge Park in Fitchburg	6/5/2022 4:25 PM
13	Beach	5/31/2022 11:43 PM
14	Bathing	5/31/2022 11:19 AM
15	Swimming area	5/31/2022 11:01 AM
16	Swimming locations	5/29/2022 11:45 PM
17	skiing (crosscountry and downhill)	5/28/2022 1:38 PM
18	Lakeside	5/28/2022 12:12 PM
19	Lakes	5/27/2022 8:11 AM
20	Camping	5/27/2022 7:15 AM

Ashburnham Master Plan Survey 2022

21	swimming	5/26/2022 9:27 AM
22	Swimming	5/26/2022 9:14 AM

Q15 Are you satisfied with the available programs and recreational opportunities for you and your family in Ashburnham?

Answered: 183 Skipped: 31



ANSWER CHOICES	RESPONSES	
Yes	51.91%	95
No	48.09%	88
TOTAL		183

#	COMMENTS:	DATE
1	More Yoga classes	7/11/2022 10:44 AM
2	Access to public swimming/beach areas is inadequate	7/5/2022 9:26 AM
3	Would really like to have a town beach/canoe launch area	7/4/2022 7:23 PM
4	With all the lakes in town you would think we would have a nice public swimming and picnicking area like Westminster.	7/3/2022 5:57 AM
5	public beach?	7/2/2022 8:36 AM
6	Could be improved	7/1/2022 9:46 PM
7	No town swimming, few organized activities for all. No summer camp for kids.	7/1/2022 4:31 PM
8	We appreciate that Parks and Rec have catered ti the needs of families with children but we don't participate in programs as a general rule we primarily seek out the quietest areas of town.	6/30/2022 7:53 PM
9	Ashburnham needs public beach access. This town has the highest percentage of lakes per square mile in the state with no town water access. This is a disgrace and should be made a priority.	6/30/2022 2:10 PM
10	Not sure what programs exist	6/30/2022 1:01 PM
11	We need a dog park	6/30/2022 12:49 PM
12	Would like more public beaches	6/28/2022 10:05 PM
13	Programs don't impact me one way or another	6/28/2022 6:13 PM
14	lake access	6/28/2022 5:04 PM
15	not familiar with programs	6/28/2022 3:01 PM

Ashburnham Master Plan Survey 2022

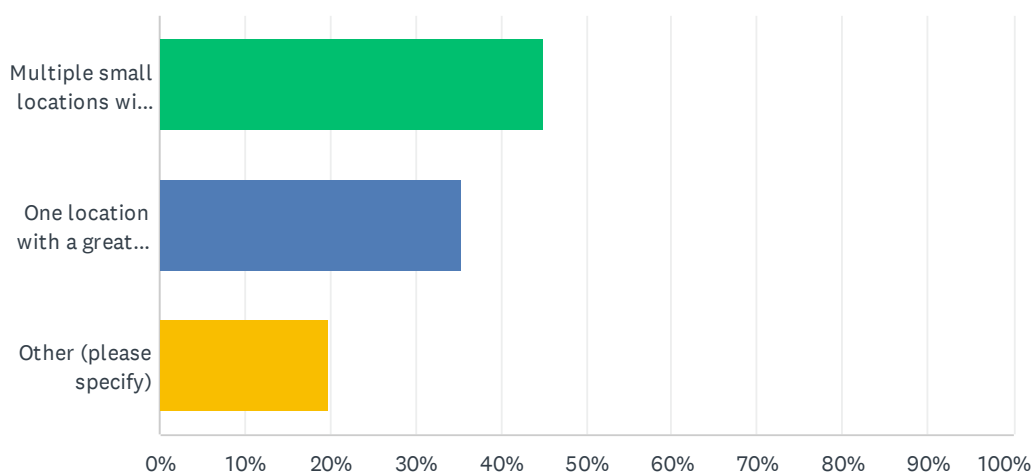
16	Overall Ashburnham is a great place to raise a family however would really like to see more community based events for families/all ages in town. Utilizing winchester park with events and programs. Also better advertising of available hiking trails and updated playgrounds.	6/27/2022 8:27 PM
17	More activities for adults and young adults	6/14/2022 9:40 PM
18	Would like to see more added, and continued activities	6/14/2022 5:27 PM
19	I'm not aware of what's offered	6/14/2022 4:17 PM
20	Not enough lakes available if you dont pay beach association fees	6/13/2022 8:17 PM
21	No public beach area despite many bodies of water	6/13/2022 12:15 PM
22	Better playgrounds needed!	6/13/2022 11:06 AM
23	There should be more money allocated for regulated recreation .	6/9/2022 11:54 AM
24	I'd like to see community educational hikes, kayak tours, land conservation area tours/hikes guided by naturalists, dog friendly parks, more events held at our parks for all ages	6/6/2022 6:16 PM
25	When my kids were younger we utilized the parks. As they have gotten older it would be nice to have something available to the tween and teen population	6/6/2022 11:56 AM
26	Need a town pool (concrete) and lake access	6/6/2022 11:22 AM
27	Need more tween and teen organized events or activities	6/6/2022 10:40 AM
28	Wish there was more for kids programs	6/6/2022 10:28 AM
29	No good playgrounds or summer rec programs	6/6/2022 10:14 AM
30	We need public lake access!	6/6/2022 8:37 AM
31	Makes me wish we chose to move to another town 6 years ago	6/5/2022 9:01 PM
32	Town of many lakes yet none open to ash residents-public	6/5/2022 7:09 PM
33	The town could do more work on acquiring open space for basketball courts, fields for youth sports.	6/5/2022 4:25 PM
34	No. There is no public waterfront for residents to use for swimming or kayaking	6/1/2022 9:35 PM
35	We do not use any at this time	6/1/2022 1:17 PM
36	I appreciate the updates that have been made to the library but wish we had better, safer playgrounds and wish we had a public beach.	5/31/2022 11:43 PM
37	There is no public swimming nearby	5/31/2022 4:49 PM
38	Town beach for residents would be great with all the lakes around	5/31/2022 12:14 PM
39	I wish that we had more public/town swimming and recreation for kids (like Westminster's summer program)	5/31/2022 11:01 AM
40	Public swimming is a great need. Modernize playgrounds. JRB does fairly good job with Rec activities through PTO, but need additional town wide programs	5/31/2022 9:58 AM
41	not always obvious what is available but that might be my bad	5/28/2022 1:38 PM
42	would like to be able to access a lake for swimming in Ashburnham, would like rail trail to be paved so that we can bike around	5/28/2022 9:35 AM
43	I wish Ashburnham was better connected to the regional bike trails	5/28/2022 9:34 AM
44	Would like better center with my to do	5/27/2022 10:42 AM
45	I would love to see more bike trails	5/27/2022 9:55 AM
46	Town lands require stewardship that the Con Comm is too busy to provide	5/26/2022 9:55 PM
47	We need a pickleball court	5/26/2022 8:58 PM
48	not enough recreational opportunities or programs	5/26/2022 2:37 PM

Ashburnham Master Plan Survey 2022

49	I think it is very important that the town develop the rail trails and potential rail trails in town as well as provide parking for the trails.	5/26/2022 12:17 PM
50	Pickleball and tennis courts would be a nice addition	5/26/2022 11:58 AM
51	really great how many options there are for kids	5/26/2022 11:19 AM
52	playground needs to be updated. Older children need an outdoor space.	5/26/2022 11:17 AM
53	It would be nice to have a summer parks and rec program for school aged children	5/26/2022 9:46 AM
54	Here's the thing again. Ashburnham can't manage what they have.	5/26/2022 9:28 AM
55	Not enough public access to the lakes for swimming	5/26/2022 9:14 AM
56	Town needs more access to our beautiful lakes	5/26/2022 8:44 AM
57	Mountain biking trails are lacking but have great potential.	5/26/2022 7:55 AM
58	Rail trail needs more investment from town, could be wonderful resource	5/26/2022 7:36 AM
59	Very little recreational programming for adults	5/20/2022 9:42 AM
60	Better public access to lakes in Ashburnham would be nice. They feel very private/exclusive.	5/9/2022 12:55 PM
61	The trail system needs improvements and publicizing; need public lake access; need better and safer bike trails and road access	5/9/2022 11:54 AM

Q16 What type of playgrounds would you prefer to have in Ashburnham?

Answered: 187 Skipped: 27



ANSWER CHOICES	RESPONSES
Multiple small locations with similar play equipment	44.92% 84
One location with a greater variety of play equipment	35.29% 66
Other (please specify)	19.79% 37
TOTAL	187

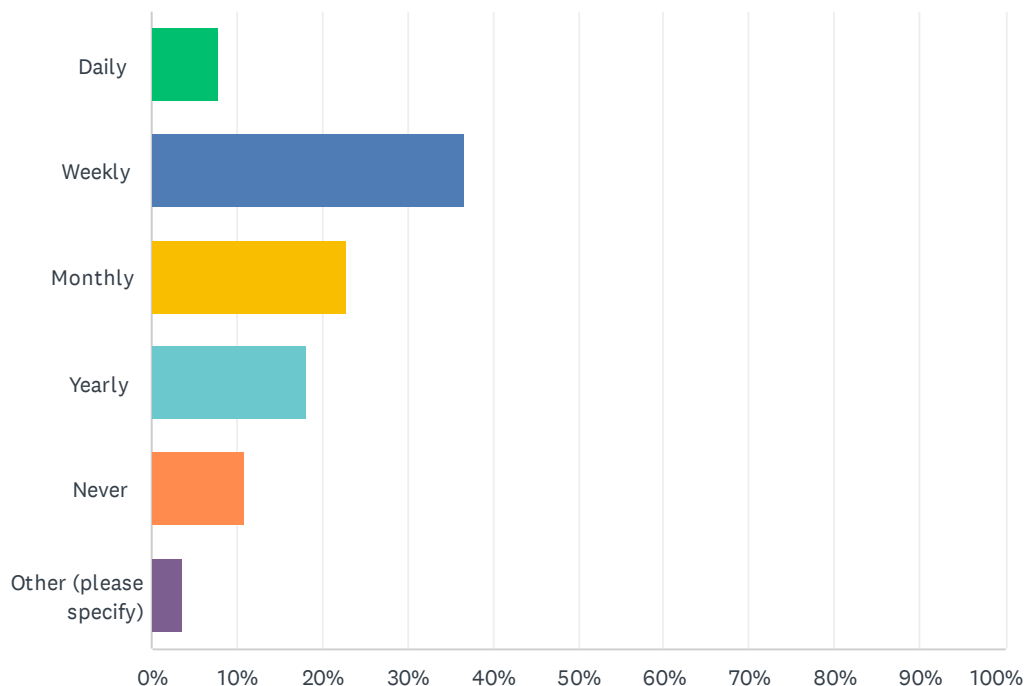
#	OTHER (PLEASE SPECIFY)	DATE
1	update existing	7/12/2022 9:04 AM
2	No preference	7/5/2022 10:07 PM
3	Multiple small locations with a variety of play equipment	7/3/2022 11:54 PM
4	The two playgrounds are good but need regular maintenance	7/1/2022 9:46 PM
5	I find it adequate	7/1/2022 7:02 PM
6	Dog park	7/1/2022 2:17 PM
7	Playgrounds are of little interest to us but am glad we have a couple. Depending on the area of town and in light of the influx of new houses I think that smaller spread out ones would be best.	6/30/2022 7:53 PM
8	Are more playgrounds really needed?	6/30/2022 5:14 PM
9	More creative play equipment @ existing playgrounds. Add a Gaga ball court somewhere	6/30/2022 1:50 PM
10	N/a	6/30/2022 1:01 PM
11	Not sure	6/30/2022 12:55 PM
12	Dog park	6/30/2022 12:49 PM
13	No opinion	6/28/2022 10:05 PM
14	Not applicable	6/28/2022 6:13 PM

Ashburnham Master Plan Survey 2022

15	Not a priority for us.	6/21/2022 3:01 PM
16	Not sure	6/14/2022 5:27 PM
17	A playground that is accessible to those with disabilities	6/6/2022 6:16 PM
18	I like what we have now, just update Winchester park	6/6/2022 6:37 AM
19	Ok as is	6/1/2022 6:37 AM
20	It would be nice if there were some handicap accessible playground equipment.	5/31/2022 11:43 PM
21	Leave as is	5/31/2022 10:41 AM
22	N/a	5/31/2022 7:39 AM
23	Locations that allow adults to participate in recreational activities i.e. tennis/badminton/volleyball courts, Tai Chi, exercise, outdoor exercise park, raised community vegetable garden , public swimming location (indoor or outdoors), cooling center	5/29/2022 11:45 PM
24	No preference	5/27/2022 8:11 AM
25	No additional area. Allow residents to use Cushing facilities or tax then as private for profit owners	5/27/2022 7:15 AM
26	No preference	5/26/2022 9:55 PM
27	Pickleball court	5/26/2022 8:58 PM
28	N/A	5/26/2022 5:35 PM
29	I would like both playgrounds to stay but also add a basketball court to the one near the library since that is a central location and my kids could walk there and it is right downtown where there is also food and drinks for them	5/26/2022 2:37 PM
30	I like what we have now	5/26/2022 12:16 PM
31	either works, they both have benefits	5/26/2022 10:41 AM
32	Bocce, Cornhole, Horseshoe areas for older residents to use our recreation areas more. Public swimming area for all to use.	5/26/2022 9:46 AM
33	I don't use playgrounds	5/26/2022 9:40 AM
34	No opinion	5/26/2022 9:15 AM
35	Enough already	5/26/2022 7:50 AM
36	Basketball courts for teens downtown	5/26/2022 7:49 AM
37	Small localized playgrounds; quality not quantity only in town centers	5/9/2022 11:54 AM

Q17 How often do you visit natural, historic or cultural places in Ashburnham (building, landscape, site or structure) e.g. open space, trails, library, museums, events etc..)

Answered: 166 Skipped: 48

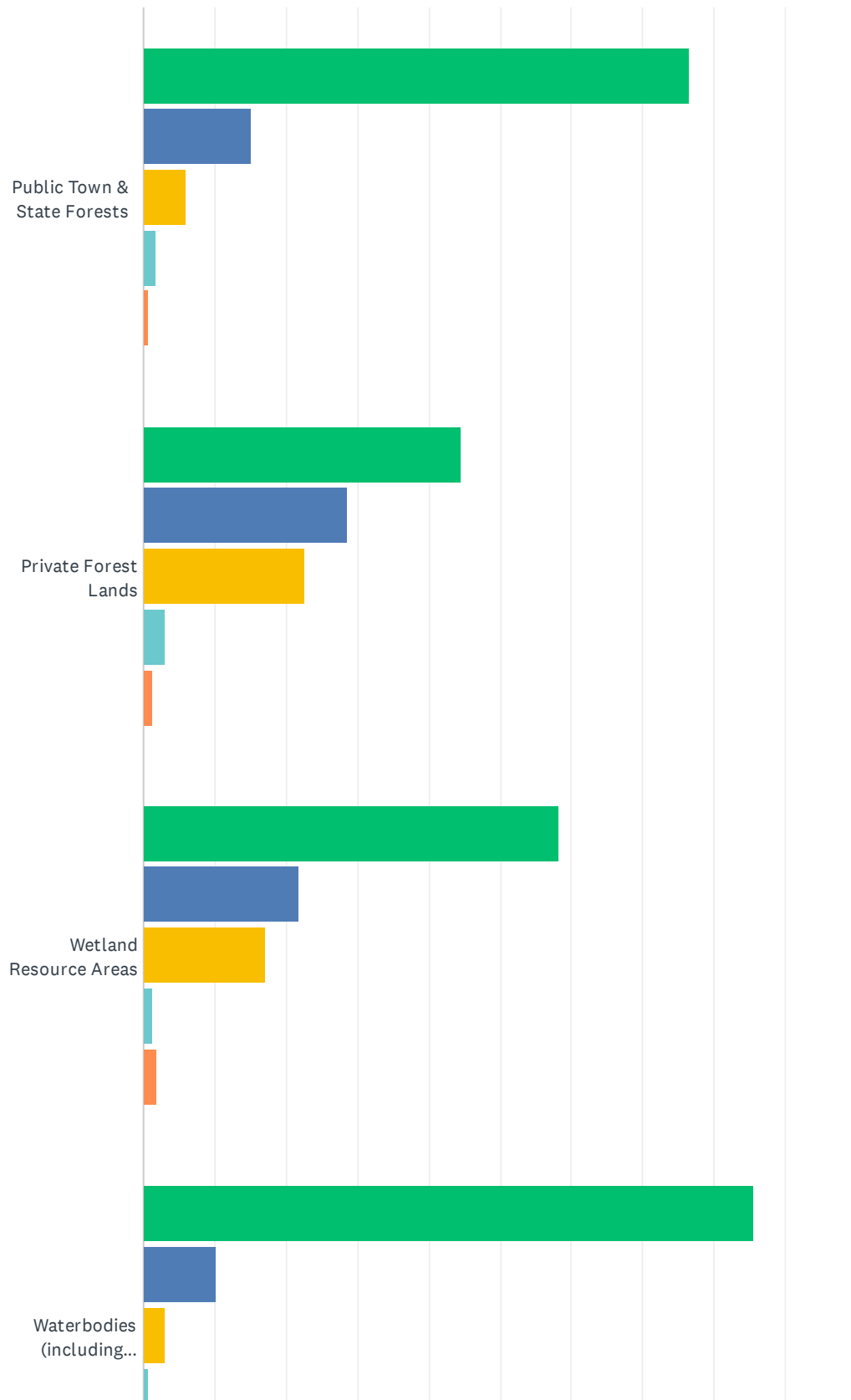


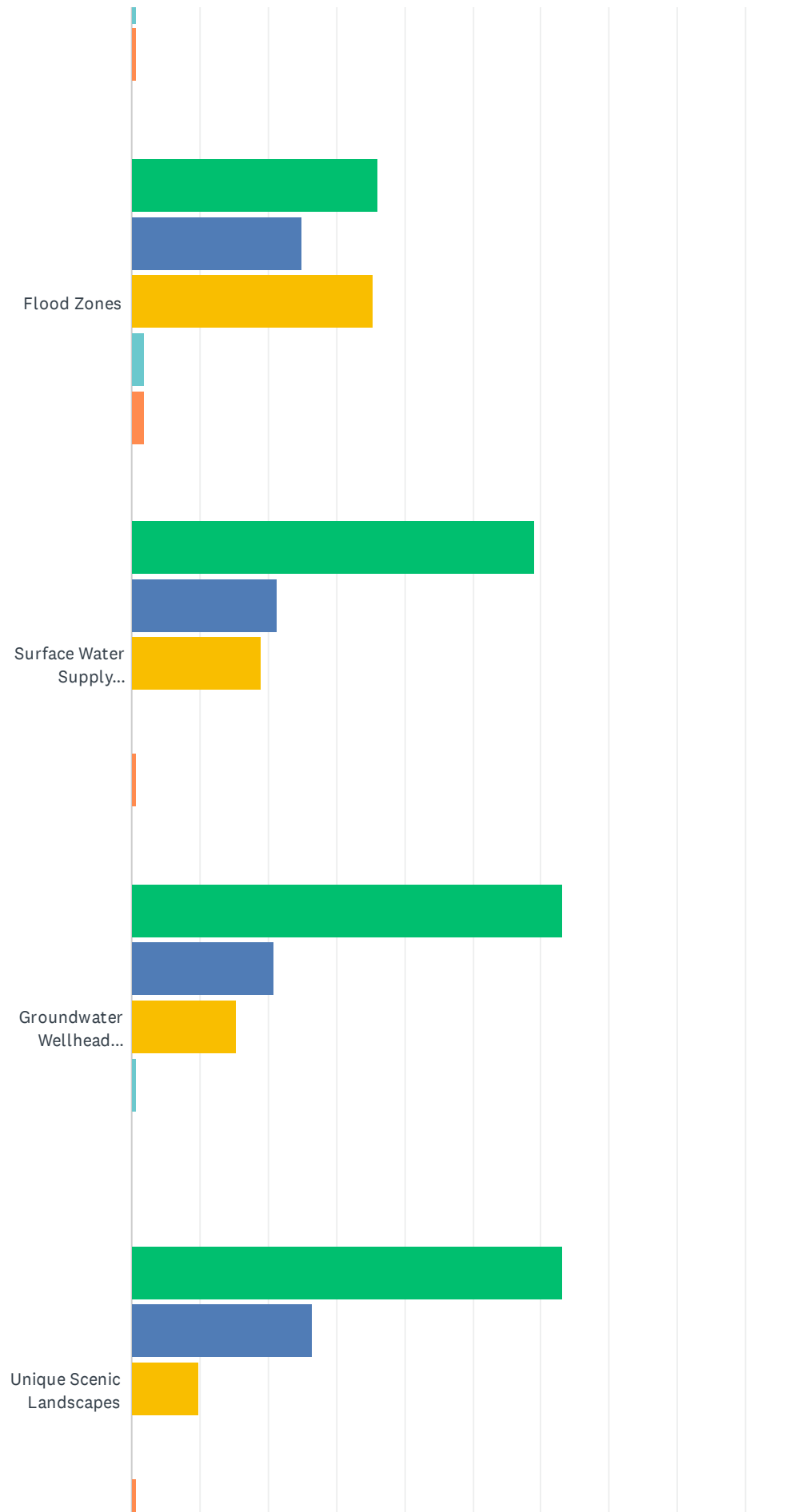
ANSWER CHOICES	RESPONSES	
Daily	7.83%	13
Weekly	36.75%	61
Monthly	22.89%	38
Yearly	18.07%	30
Never	10.84%	18
Other (please specify)	3.61%	6
TOTAL		166

#	OTHER (PLEASE SPECIFY)	DATE
1	Weekly in summer	7/3/2022 9:48 PM
2	occasionally	7/3/2022 2:50 PM
3	new resident-no pattern yet	6/13/2022 3:15 PM
4	a few times a year, less than monthly	6/10/2022 2:41 PM
5	walk state forest daily	6/1/2022 9:46 PM

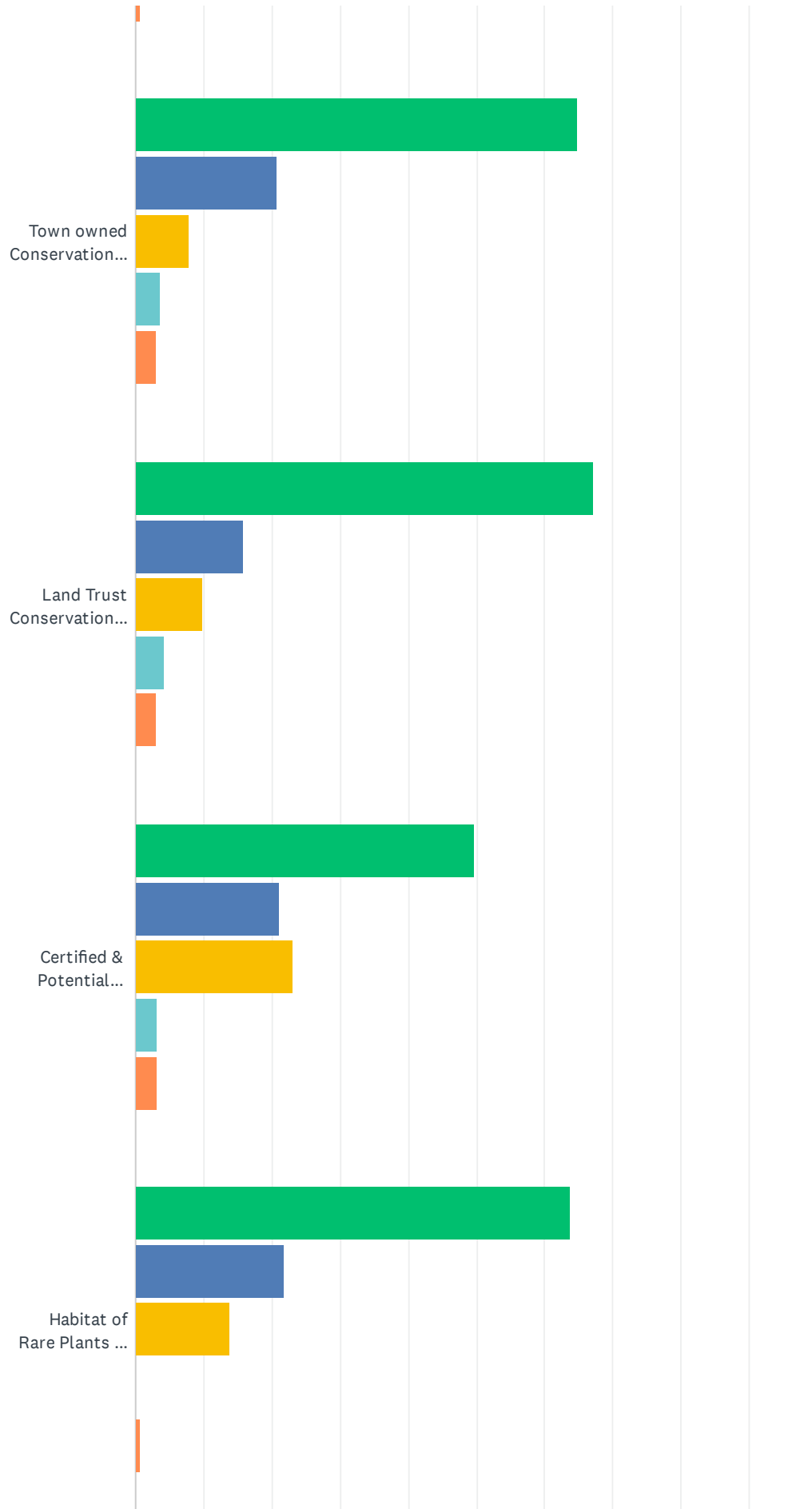
Q18 How important are each of the following natural resources?

Answered: 167 Skipped: 47

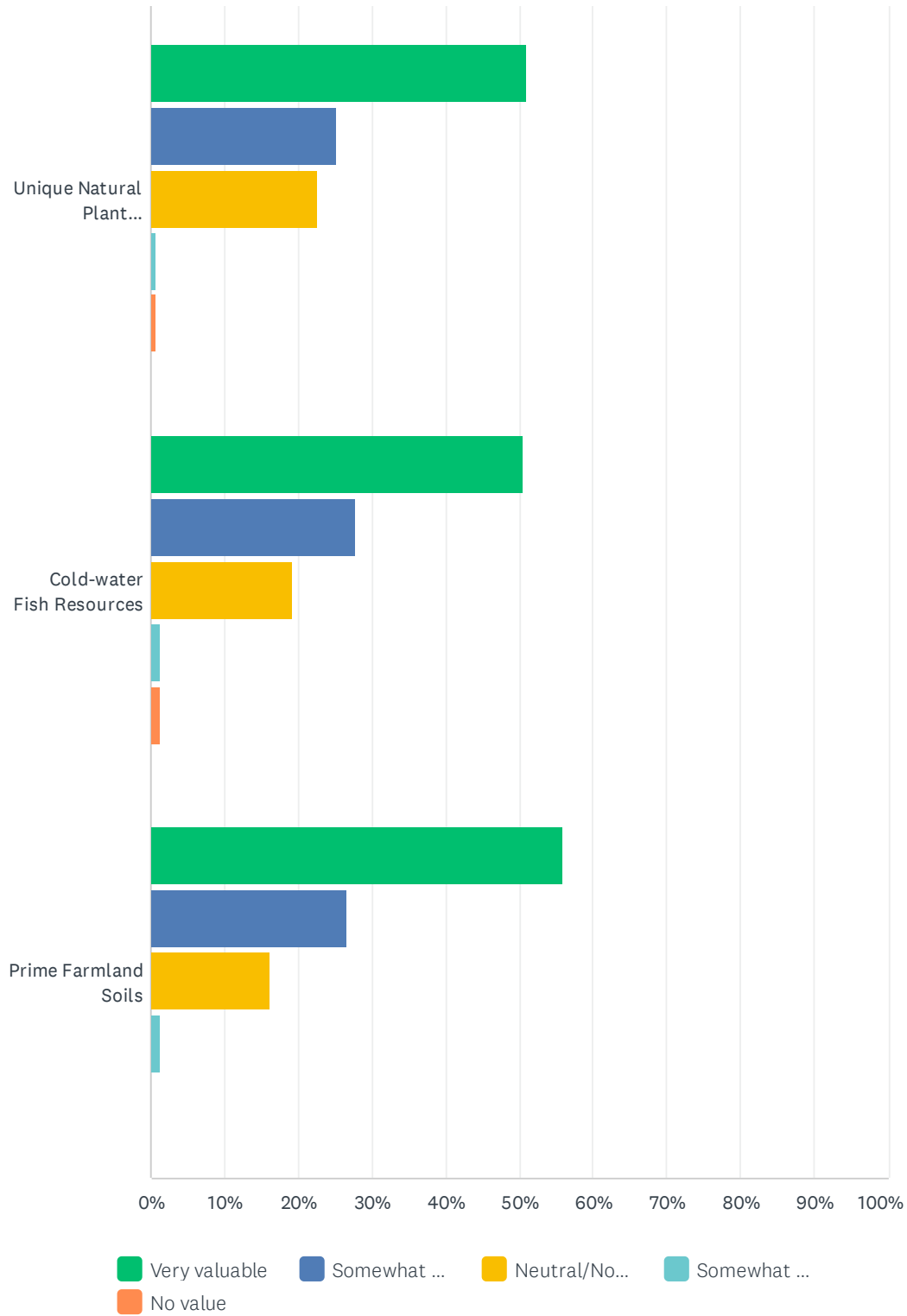




Ashburnham Master Plan Survey 2022



Ashburnham Master Plan Survey 2022

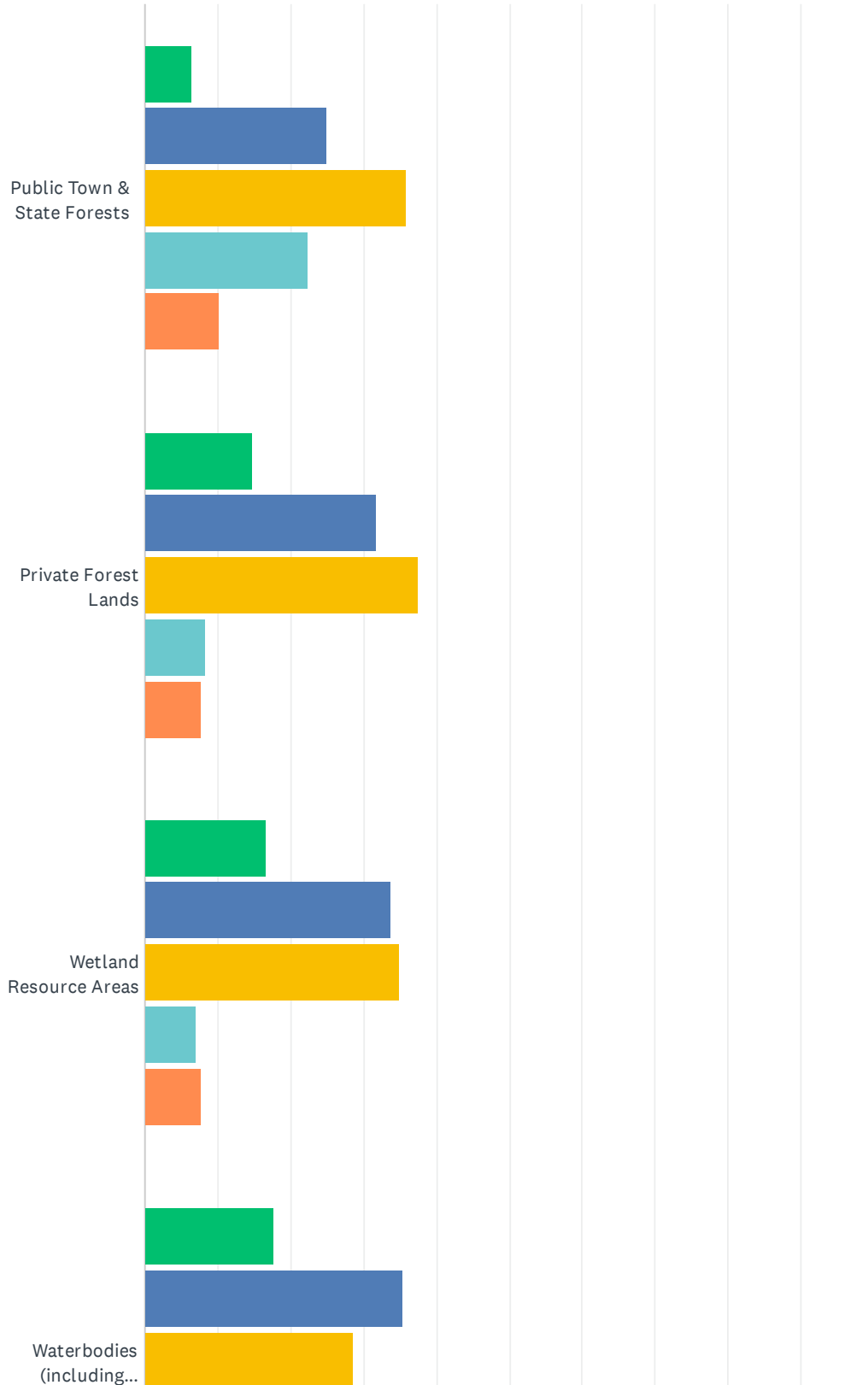


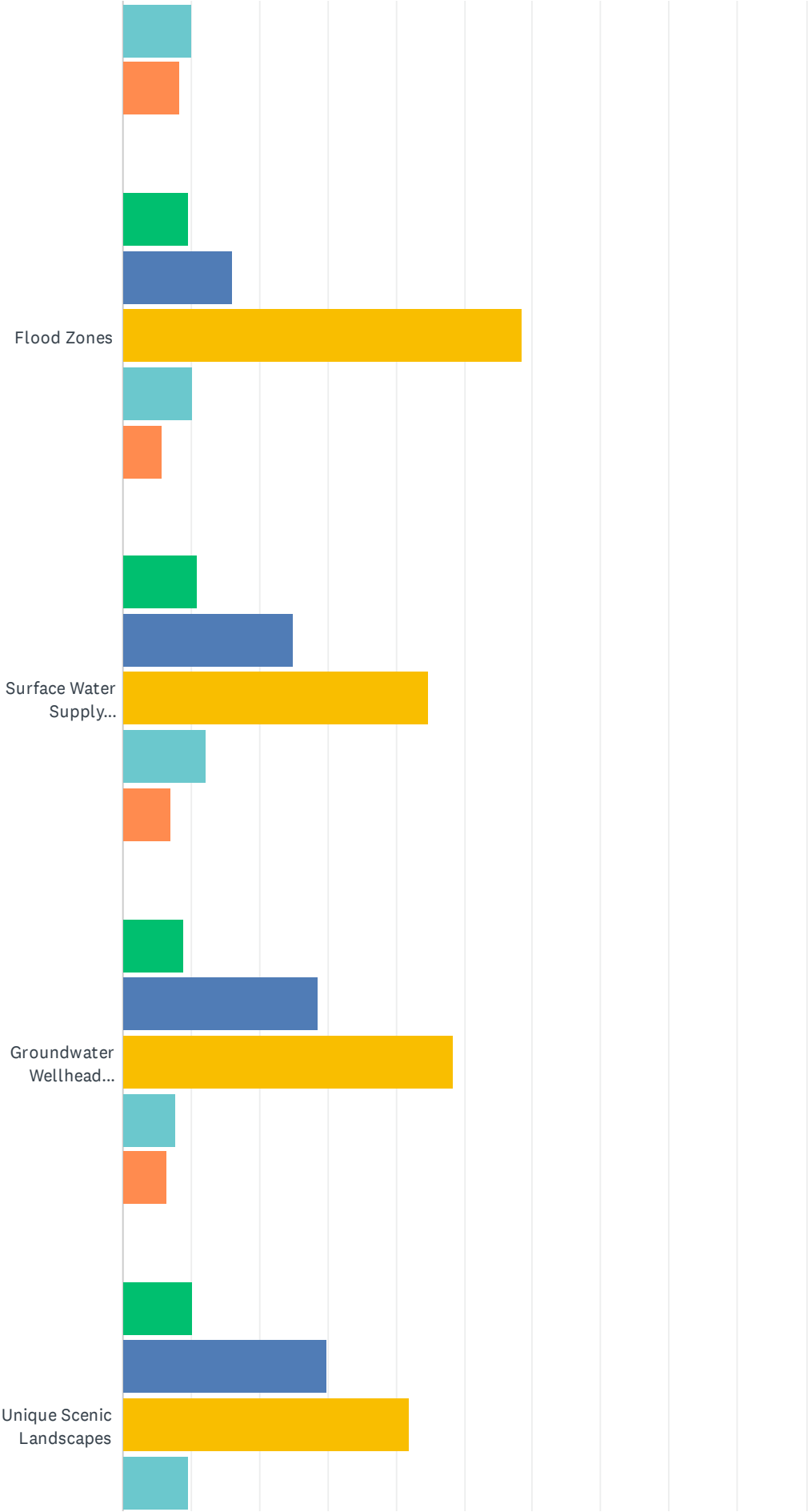
Ashburnham Master Plan Survey 2022

	VERY VALUABLE	SOMEWHAT VALUABLE	NEUTRAL/NO OPINION	SOMEWHAT NOT VALUABLE	NO VALUE	TOTAL	WEIGHTED AVERAGE
Public Town & State Forests	76.51% 127	15.06% 25	6.02% 10	1.81% 3	0.60% 1	166	1.65
Private Forest Lands	44.51% 73	28.66% 47	22.56% 37	3.05% 5	1.22% 2	164	1.12
Wetland Resource Areas	58.18% 96	21.82% 36	16.97% 28	1.21% 2	1.82% 3	165	1.33
Waterbodies (including Rivers, Brooks, Lakes, and Ponds)	85.45% 141	10.30% 17	3.03% 5	0.61% 1	0.61% 1	165	1.79
Flood Zones	36.02% 58	24.84% 40	35.40% 57	1.86% 3	1.86% 3	161	0.91
Surface Water Supply Protection Area	59.15% 97	21.34% 35	18.90% 31	0.00% 0	0.61% 1	164	1.38
Groundwater Wellhead Protection Areas	63.19% 103	20.86% 34	15.34% 25	0.61% 1	0.00% 0	163	1.47
Unique Scenic Landscapes	63.19% 103	26.38% 43	9.82% 16	0.00% 0	0.61% 1	163	1.52
Town owned Conservation Lands	64.85% 107	20.61% 34	7.88% 13	3.64% 6	3.03% 5	165	1.41
Land Trust Conservation Lands	67.07% 110	15.85% 26	9.76% 16	4.27% 7	3.05% 5	164	1.40
Certified & Potential Vernal Pools	49.69% 80	21.12% 34	22.98% 37	3.11% 5	3.11% 5	161	1.11
Habitat of Rare Plants & Wildlife	63.86% 106	21.69% 36	13.86% 23	0.00% 0	0.60% 1	166	1.48
Unique Natural Plant Communities	50.92% 83	25.15% 41	22.70% 37	0.61% 1	0.61% 1	163	1.25
Cold-water Fish Resources	50.62% 82	27.78% 45	19.14% 31	1.23% 2	1.23% 2	162	1.25
Prime Farmland Soils	55.90% 90	26.71% 43	16.15% 26	1.24% 2	0.00% 0	161	1.37

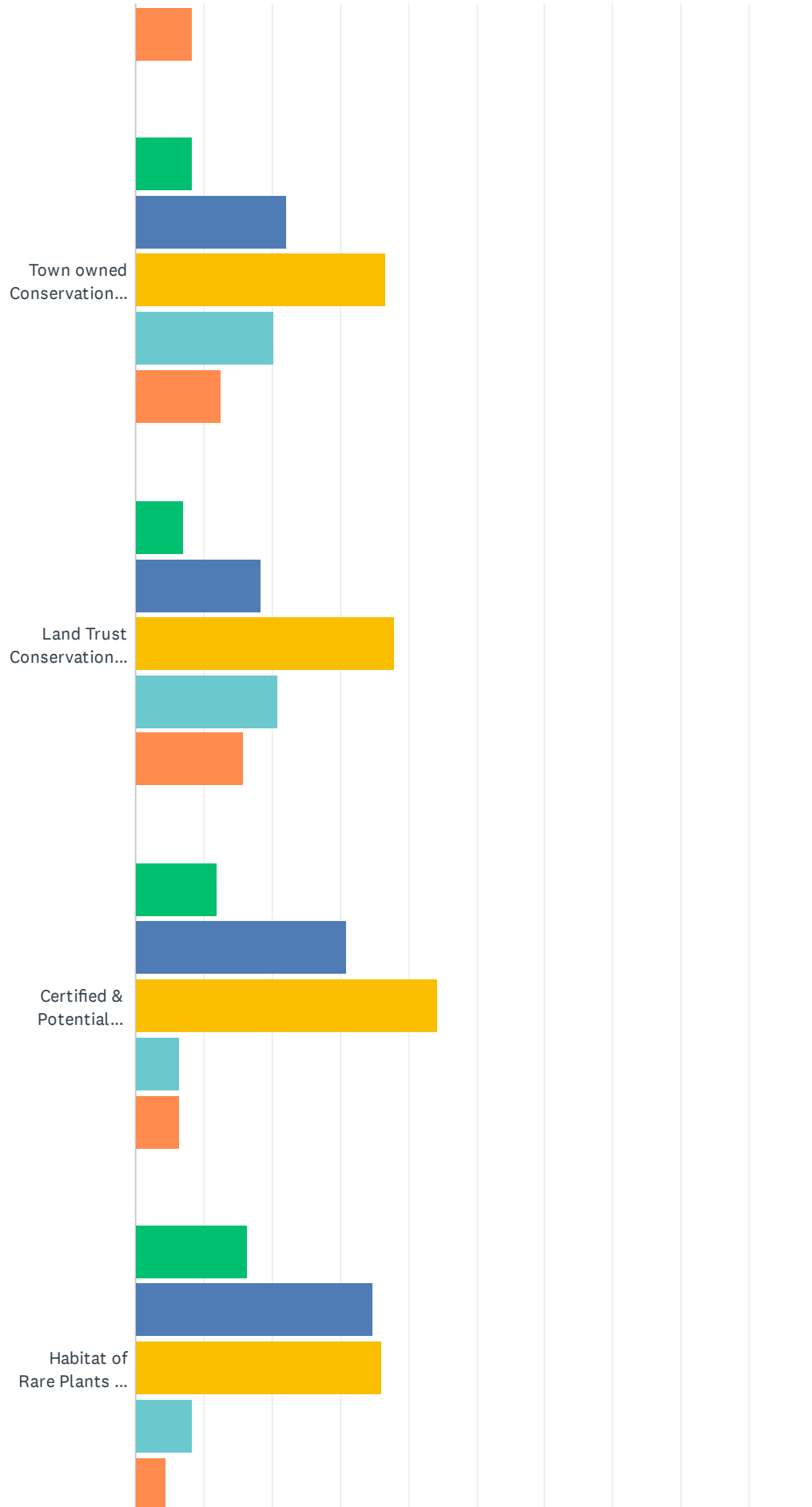
Q19 How threatened are each of the following natural resources in Ashburnham?

Answered: 160 Skipped: 54

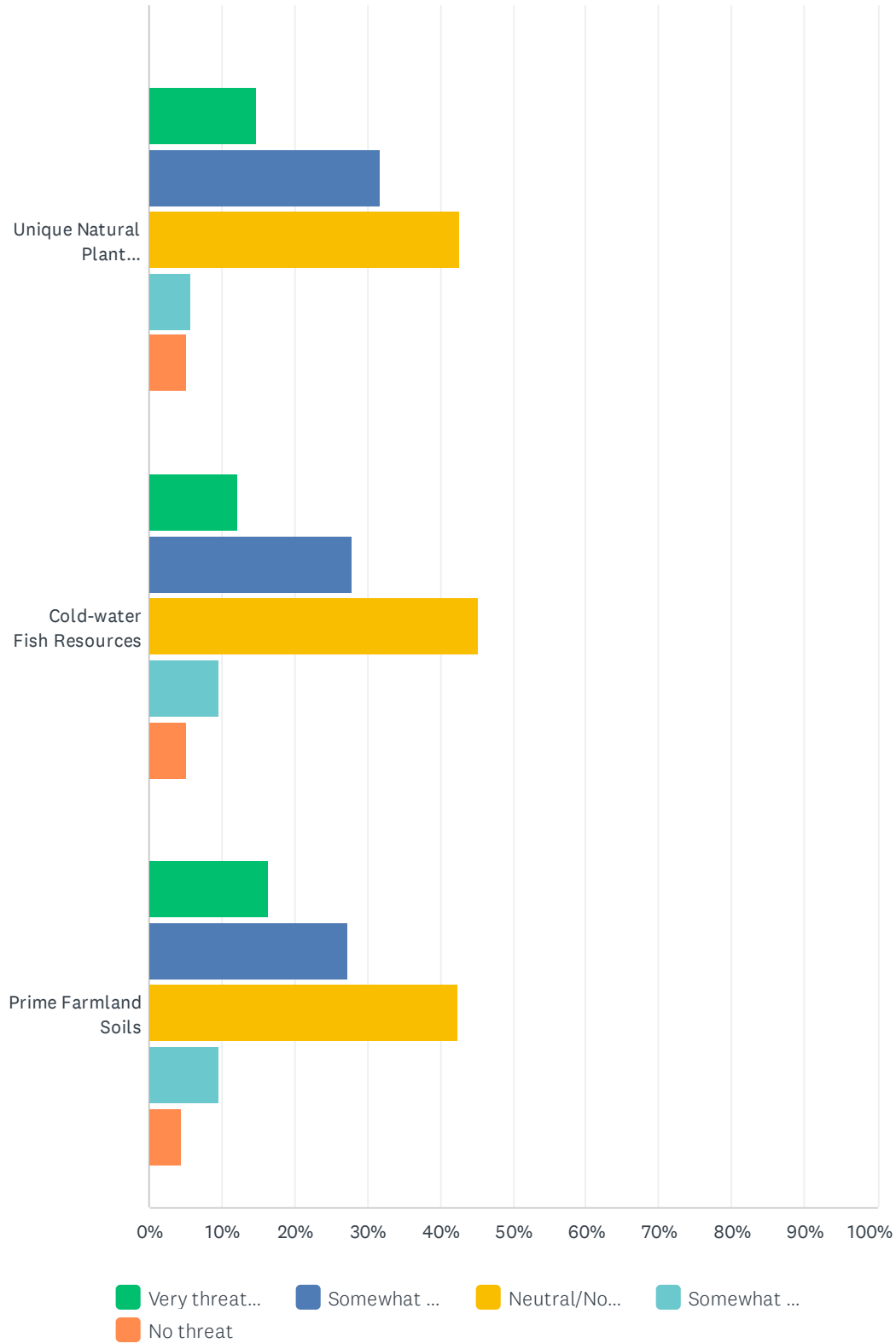




Ashburnham Master Plan Survey 2022



Ashburnham Master Plan Survey 2022



Ashburnham Master Plan Survey 2022

	VERY THREATENED	SOMEWHAT THREATENED	NEUTRAL/NO OPINION	SOMEWHAT SAFE	NO THREAT	TOTAL	WEIGHTED AVERAGE
Public Town & State Forests	6.41% 10	25.00% 39	35.90% 56	22.44% 35	10.26% 16	156	-0.05
Private Forest Lands	14.65% 23	31.85% 50	37.58% 59	8.28% 13	7.64% 12	157	0.38
Wetland Resource Areas	16.56% 26	33.76% 53	35.03% 55	7.01% 11	7.64% 12	157	0.45
Waterbodies (including Rivers, Brooks, Lakes, and Ponds)	17.72% 28	35.44% 56	28.48% 45	10.13% 16	8.23% 13	158	0.44
Flood Zones	9.62% 15	16.03% 25	58.33% 91	10.26% 16	5.77% 9	156	0.13
Surface Water Supply Protection Area	10.90% 17	25.00% 39	44.87% 70	12.18% 19	7.05% 11	156	0.21
Groundwater Wellhead Protection Areas	8.92% 14	28.66% 45	48.41% 76	7.64% 12	6.37% 10	157	0.26
Unique Scenic Landscapes	10.19% 16	29.94% 47	42.04% 66	9.55% 15	8.28% 13	157	0.24
Town owned Conservation Lands	8.23% 13	22.15% 35	36.71% 58	20.25% 32	12.66% 20	158	-0.07
Land Trust Conservation Lands	6.96% 11	18.35% 29	37.97% 60	20.89% 33	15.82% 25	158	-0.20
Certified & Potential Vernal Pools	12.03% 19	31.01% 49	44.30% 70	6.33% 10	6.33% 10	158	0.36
Habitat of Rare Plants & Wildlife	16.46% 26	34.81% 55	36.08% 57	8.23% 13	4.43% 7	158	0.51
Unique Natural Plant Communities	14.65% 23	31.85% 50	42.68% 67	5.73% 9	5.10% 8	157	0.45
Cold-water Fish Resources	12.10% 19	28.03% 44	45.22% 71	9.55% 15	5.10% 8	157	0.32
Prime Farmland Soils	16.46% 26	27.22% 43	42.41% 67	9.49% 15	4.43% 7	158	0.42

Q20 List up to three locations or landscape features you believe to be the most important natural resources in Ashburnham:

Answered: 136 Skipped: 78

ANSWER CHOICES	RESPONSES
1.	100.00% 136
2.	88.24% 120
3.	72.06% 98

#	1.	DATE
1	Mount Witatic	7/11/2022 2:06 PM
2	The conservation land on Jewell Hill	7/5/2022 10:22 PM
3	Mt watatic	7/4/2022 7:38 PM
4	Woods/forests	7/4/2022 12:00 AM
5	lakes and streams	7/3/2022 2:50 PM
6	Upper Naukeag Reservoir	7/2/2022 10:39 AM
7	Jewell Hill	7/2/2022 8:53 AM
8	Great water	7/1/2022 10:09 PM
9	Upper Naukeag Lake	7/1/2022 8:26 PM
10	We are the headwaters to several major rivers	7/1/2022 6:04 PM
11	Mid-state trail area	7/1/2022 5:07 PM
12	n/a	7/1/2022 5:04 PM
13	Lakes and reservoirs	7/1/2022 4:39 PM
14	Whitmanville Reservoir and streams that contribute to it.	7/1/2022 4:05 PM
15	lakes	7/1/2022 3:46 PM
16	Lake waters	7/1/2022 2:27 PM
17	Upper Naukeg	7/1/2022 2:12 PM
18	Mt Watatic	7/1/2022 8:53 AM
19	Mt watatic	6/30/2022 8:26 PM
20	Bush Hill Town Forest	6/30/2022 8:09 PM
21	Sunset Lake	6/30/2022 7:26 PM
22	The rail trail	6/30/2022 5:20 PM
23	Watatic	6/30/2022 5:12 PM
24	Lake road bridge	6/30/2022 3:02 PM
25	Wilker Rd Wallace Farm Property	6/30/2022 2:21 PM
26	Lakes, Streams & their buffer zones	6/30/2022 2:02 PM
27	Hiking/walking trails	6/30/2022 1:08 PM

Ashburnham Master Plan Survey 2022

28	Lakes	6/30/2022 1:03 PM
29	Our many ponds and wetlands	6/30/2022 12:58 PM
30	N	6/30/2022 12:52 PM
31	lakes	6/29/2022 10:36 AM
32	Jewel hill	6/28/2022 10:21 PM
33	Our lakes	6/28/2022 6:22 PM
34	lakes	6/28/2022 5:11 PM
35	No clue	6/28/2022 5:01 PM
36	Center of Town	6/28/2022 7:19 AM
37	Mount Watatic	6/21/2022 3:38 PM
38	Crocker Land Trust	6/14/2022 6:03 PM
39	Ashburnham State Forest	6/14/2022 12:39 PM
40	The lakes	6/13/2022 8:24 PM
41	wetlands	6/13/2022 7:19 PM
42	Mt. Watatic	6/13/2022 5:39 PM
43	local farms and open space	6/13/2022 3:15 PM
44	Lakes	6/13/2022 1:19 PM
45	Forests	6/13/2022 11:52 AM
46	The library	6/13/2022 11:10 AM
47	Lakes	6/13/2022 11:09 AM
48	Mt Watatic	6/10/2022 2:41 PM
49	Town swimming lake	6/9/2022 3:09 PM
50	Mount Watatic	6/9/2022 12:03 PM
51	Lakes and ponds	6/8/2022 10:27 AM
52	Mt. Watatic and surrounding area	6/6/2022 6:56 PM
53	Mount Watatic	6/6/2022 6:30 PM
54	Lakes- all	6/6/2022 11:33 AM
55	Naukeag lake swim area	6/6/2022 11:04 AM
56	Big tree behind Town Hall, should be seen and managed fir care	6/6/2022 10:55 AM
57	Lakes	6/6/2022 10:51 AM
58	The lakes	6/6/2022 10:32 AM
59	Lakes	6/6/2022 10:11 AM
60	Watatic mountain	6/6/2022 8:51 AM
61	Lakes	6/6/2022 8:42 AM
62	Forest	6/6/2022 6:43 AM
63	Lakes	6/6/2022 12:11 AM
64	North Central Forests	6/5/2022 5:44 PM
65	Good amount of protected forest land	6/5/2022 4:35 PM

Ashburnham Master Plan Survey 2022

66	Mid-State Trail	6/1/2022 10:42 PM
67	Ashburnham State Forest	6/1/2022 9:46 PM
68	Wattatic Mountain	6/1/2022 1:36 PM
69	State Forest	6/1/2022 7:05 AM
70	Jewell Hill trail	5/31/2022 11:48 PM
71	Library and playground	5/31/2022 5:05 PM
72	Upper Naukeg	5/31/2022 1:54 PM
73	High school	5/31/2022 11:23 AM
74	Mt. Watatic access	5/31/2022 11:21 AM
75	Mt. Watatic	5/31/2022 10:48 AM
76	Rail trail	5/31/2022 10:32 AM
77	Lakes	5/31/2022 10:13 AM
78	Watatic	5/31/2022 10:04 AM
79	Bush Hill	5/30/2022 8:13 PM
80	Tree covered lands (owned publicly or privately)	5/29/2022 11:59 PM
81	farmland	5/28/2022 1:56 PM
82	Quiet country roads with minimal traffic, safe for walking/biking with young children	5/28/2022 9:47 AM
83	lakes	5/28/2022 9:46 AM
84	Winchester Park area	5/28/2022 7:07 AM
85	Lakes	5/27/2022 3:44 PM
86	Mount Watatic	5/27/2022 2:34 PM
87	Our reservation and surrounding land	5/27/2022 10:52 AM
88	forests	5/27/2022 10:13 AM
89	All the lakes	5/27/2022 10:09 AM
90	Wetlands	5/27/2022 9:09 AM
91	Upper Naukeg Lake & watershed	5/27/2022 8:21 AM
92	Lakes	5/27/2022 8:08 AM
93	Open water and Wellands. Conservation Commission need to consistently apply WPA.	5/27/2022 7:31 AM
94	Paul Dunn Conservation Area	5/27/2022 5:47 AM
95	Millers River watershed in North Ash	5/26/2022 10:01 PM
96	Mid state trail	5/26/2022 9:12 PM
97	Town library	5/26/2022 9:05 PM
98	jewel hill	5/26/2022 8:23 PM
99	all lakes	5/26/2022 7:30 PM
100	IAKE ROAD NEAR BRIDGE/SHERBERT ROAD	5/26/2022 7:27 PM
101	My Watatic	5/26/2022 6:31 PM
102	all hiking trails	5/26/2022 4:48 PM
103	forest	5/26/2022 4:23 PM

Ashburnham Master Plan Survey 2022

104	Bush Hill Rd	5/26/2022 3:27 PM
105	trails	5/26/2022 2:41 PM
106	Streams	5/26/2022 1:52 PM
107	Upper Naukeag Lake	5/26/2022 1:07 PM
108	Mount Watatic	5/26/2022 12:34 PM
109	Lands to the east of Lake Wampanoag including old rail bed and roads	5/26/2022 12:30 PM
110	Mt Watatic	5/26/2022 11:40 AM
111	Upper and lower Nahgog lakes	5/26/2022 11:39 AM
112	Lakes	5/26/2022 11:24 AM
113	public library	5/26/2022 11:24 AM
114	North Ashburnham.	5/26/2022 11:04 AM
115	Conservation Land	5/26/2022 9:50 AM
116	Lakes	5/26/2022 9:50 AM
117	Forests	5/26/2022 9:47 AM
118	Asphalt on roads	5/26/2022 9:41 AM
119	Mt Watatic	5/26/2022 9:36 AM
120	Little Watatic Mountain	5/26/2022 9:26 AM
121	The lakes	5/26/2022 9:22 AM
122	lakes	5/26/2022 8:57 AM
123	town forest	5/26/2022 8:55 AM
124	Lakes	5/26/2022 8:51 AM
125	Lakes	5/26/2022 8:43 AM
126	Water	5/26/2022 8:35 AM
127	Mt Watatic	5/26/2022 8:15 AM
128	Lakes	5/26/2022 8:04 AM
129	Lakes	5/26/2022 7:54 AM
130	Mt Watatic	5/26/2022 7:45 AM
131	The lakes	5/26/2022 7:42 AM
132	Summit of Mt. Watatic	5/24/2022 8:14 PM
133	Lakes	5/16/2022 6:36 AM
134	Views of Monadnock	5/9/2022 1:29 PM
135	Mount Watatic	5/9/2022 1:12 PM
136	the lakes in general	5/9/2022 12:08 PM
#	2.	DATE
1	Mount Hunger	7/11/2022 2:06 PM
2	The lakes	7/5/2022 10:22 PM
3	Lakes	7/4/2022 7:38 PM
4	Wetlands	7/4/2022 12:00 AM

Ashburnham Master Plan Survey 2022

5	farms	7/3/2022 2:50 PM
6	The hiking trails and Rail Trail	7/2/2022 10:39 AM
7	Upper Naukeag Lake	7/2/2022 8:53 AM
8	Granite blocks by river Bickford park	7/1/2022 10:09 PM
9	Meeting House Hill	7/1/2022 8:26 PM
10	Mt Watatic	7/1/2022 6:04 PM
11	All lakes/ponds	7/1/2022 5:07 PM
12	Mt. Watatic	7/1/2022 4:39 PM
13	Mt Watatic	7/1/2022 3:46 PM
14	Mt. Watatic	7/1/2022 2:27 PM
15	Miller's river Watershed lands	7/1/2022 2:12 PM
16	Rail Trail	7/1/2022 8:53 AM
17	Mid state trail	6/30/2022 8:26 PM
18	Lincoln Pond	6/30/2022 8:09 PM
19	Russel Hill	6/30/2022 7:26 PM
20	Jewell Hill - Trustees of Reservations	6/30/2022 5:20 PM
21	Jewell Hill	6/30/2022 5:12 PM
22	All lakes	6/30/2022 3:02 PM
23	Timberlost Farm Ashby Rd	6/30/2022 2:21 PM
24	Permanently Protected Farms	6/30/2022 2:02 PM
25	Lakes (esp. with public access)	6/30/2022 1:08 PM
26	Streams	6/30/2022 1:03 PM
27	Hiking trails	6/30/2022 12:58 PM
28	N	6/30/2022 12:52 PM
29	reservoir	6/29/2022 10:36 AM
30	Lakes	6/28/2022 10:21 PM
31	Our abundant forests	6/28/2022 6:22 PM
32	Bodies of water	6/28/2022 7:19 AM
33	Mid state trail	6/21/2022 3:38 PM
34	Rail Trail/ Mid State Trail	6/14/2022 6:03 PM
35	Town Soccer and Baseball fields	6/14/2022 12:39 PM
36	Mt. Watatic	6/13/2022 3:15 PM
37	Forests	6/13/2022 1:19 PM
38	Wetlands	6/13/2022 11:52 AM
39	Hiking trails	6/13/2022 11:10 AM
40	Long distance vista	6/10/2022 2:41 PM
41	Rail trail	6/9/2022 3:09 PM
42	Lakes	6/9/2022 12:03 PM

Ashburnham Master Plan Survey 2022

43	Conservation land	6/8/2022 10:27 AM
44	All of our lakes...and the tributaries which feed them.	6/6/2022 6:56 PM
45	Lakes	6/6/2022 6:30 PM
46	My Watatic	6/6/2022 11:33 AM
47	Blood Hill	6/6/2022 11:04 AM
48	Broadhurst Point	6/6/2022 10:55 AM
49	Farms	6/6/2022 10:51 AM
50	Jewell hill trail	6/6/2022 10:32 AM
51	Broadhurst point	6/6/2022 8:51 AM
52	Parks	6/6/2022 8:42 AM
53	Lakes and ponds	6/6/2022 6:43 AM
54	Forest	6/6/2022 12:11 AM
55	Water resouces	6/5/2022 5:44 PM
56	Well protected watershed for public water supply	6/5/2022 4:35 PM
57	Old New England town feeling of downtown (incl graveyards)	6/1/2022 10:42 PM
58	Upper Naukeag Lake	6/1/2022 9:46 PM
59	The Lakes	6/1/2022 1:36 PM
60	The 7 lakes/ponds	6/1/2022 7:05 AM
61	Factory Village Pond - if it had public swimming access	5/31/2022 5:05 PM
62	Lower Naukeg	5/31/2022 1:54 PM
63	Town center	5/31/2022 11:23 AM
64	Lakes/wetlands	5/31/2022 11:21 AM
65	Lakes	5/31/2022 10:48 AM
66	Forests	5/31/2022 10:13 AM
67	Jewell Hill	5/31/2022 10:04 AM
68	Watatic	5/30/2022 8:13 PM
69	Open waters (lakes, rivers, streams, brooks, ponds)	5/29/2022 11:59 PM
70	forests	5/28/2022 1:56 PM
71	Small scale farms	5/28/2022 9:47 AM
72	mountains	5/28/2022 9:46 AM
73	Shade Trees	5/28/2022 7:07 AM
74	Forests	5/27/2022 3:44 PM
75	Lakes	5/27/2022 2:34 PM
76	The land in trust off of Tuckerman road	5/27/2022 10:52 AM
77	lakes	5/27/2022 10:13 AM
78	Mid State Trail	5/27/2022 10:09 AM
79	Surface water	5/27/2022 9:09 AM
80	Ashburnham State Forest	5/27/2022 8:21 AM

Ashburnham Master Plan Survey 2022

81	Rivers	5/27/2022 8:08 AM
82	Natural forested area also need protection of mature shade trees along roads	5/27/2022 7:31 AM
83	Lake Winnekeag	5/27/2022 5:47 AM
84	Mt Watatic	5/26/2022 10:01 PM
85	Lakes	5/26/2022 9:12 PM
86	Hiking trail from downtown	5/26/2022 9:05 PM
87	upper nokeg	5/26/2022 8:23 PM
88	mt. watatic	5/26/2022 7:30 PM
89	CENTER OF TOWN	5/26/2022 7:27 PM
90	The water supply / which No more building should be allowed	5/26/2022 6:31 PM
91	the rail trail	5/26/2022 4:48 PM
92	lakes and rivers	5/26/2022 4:23 PM
93	Sunset Lake	5/26/2022 3:27 PM
94	lakes	5/26/2022 2:41 PM
95	Walkways	5/26/2022 1:52 PM
96	Mt Watatic	5/26/2022 1:07 PM
97	Camp Split Rock and other commercial camps	5/26/2022 12:34 PM
98	Lands surrounding Lincoln Pond and moving up to little Watatic, Fisher hill and bluebery hill	5/26/2022 12:30 PM
99	Bush Hill	5/26/2022 11:40 AM
100	Downtown area	5/26/2022 11:39 AM
101	Forest	5/26/2022 11:24 AM
102	playground	5/26/2022 11:24 AM
103	Any open land around lakes	5/26/2022 11:04 AM
104	Bodies of water	5/26/2022 9:50 AM
105	Lakes	5/26/2022 9:47 AM
106	Asphalt on roads	5/26/2022 9:41 AM
107	Jewell Hill	5/26/2022 9:36 AM
108	ACT lands	5/26/2022 9:26 AM
109	Jewell Hill	5/26/2022 9:22 AM
110	mt Watatic	5/26/2022 8:57 AM
111	wetlands	5/26/2022 8:55 AM
112	Conservation Trails	5/26/2022 8:51 AM
113	Woods	5/26/2022 8:43 AM
114	Lakes/ponds/reservoirs	5/26/2022 8:15 AM
115	Lakes	5/26/2022 7:54 AM
116	Undeveloped land	5/26/2022 7:42 AM
117	Land/Trails	5/16/2022 6:36 AM
118	Dunn Reserve / Bluefield	5/9/2022 1:29 PM

Ashburnham Master Plan Survey 2022

119	All Lakes	5/9/2022 1:12 PM
120	Mt. Watatic	5/9/2022 12:08 PM
#	3.	DATE
1	The many Inlet, ponds	7/11/2022 2:06 PM
2	The farms	7/5/2022 10:22 PM
3	Trails	7/4/2022 7:38 PM
4	Water bodies	7/4/2022 12:00 AM
5	hills	7/3/2022 2:50 PM
6	Mt. Watatic	7/2/2022 10:39 AM
7	upper watershed areas	7/2/2022 8:53 AM
8	Piano museum	7/1/2022 10:09 PM
9	The forest	7/1/2022 6:04 PM
10	Mid state trail	7/1/2022 4:39 PM
11	Bush Hill	7/1/2022 3:46 PM
12	Conservation & State forests	7/1/2022 2:27 PM
13	Nashua River Watershed (Philips Brook and Whitman Brook)	7/1/2022 2:12 PM
14	Mid State Trail	7/1/2022 8:53 AM
15	Midstate Trail	6/30/2022 8:09 PM
16	Mount Watatic	6/30/2022 7:26 PM
17	Farm land	6/30/2022 5:20 PM
18	Midstate Trail	6/30/2022 5:12 PM
19	Town center	6/30/2022 3:02 PM
20	Marble Farm, Marble Rd	6/30/2022 2:21 PM
21	Permanently Protected Forest	6/30/2022 2:02 PM
22	Space for wildlife	6/30/2022 1:08 PM
23	Forests	6/30/2022 1:03 PM
24	Conservation lands	6/30/2022 12:58 PM
25	watatic mountain	6/29/2022 10:36 AM
26	trails	6/28/2022 10:21 PM
27	Our dar skies at night with little light pollution	6/28/2022 6:22 PM
28	Forests	6/28/2022 7:19 AM
29	Upper Naukeag Lake	6/21/2022 3:38 PM
30	Need a town beach where we have so many lakes. Look at Hudson	6/14/2022 6:03 PM
31	Mount Watatic	6/14/2022 12:39 PM
32	lakes	6/13/2022 3:15 PM
33	Town center	6/13/2022 1:19 PM
34	Vernal pools	6/13/2022 11:52 AM
35	Winchester park	6/13/2022 11:10 AM

Ashburnham Master Plan Survey 2022

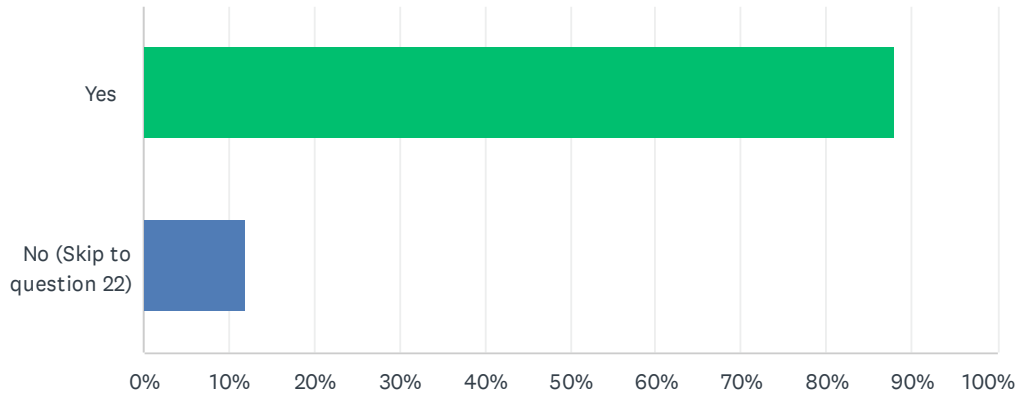
36	Hiking trails	6/9/2022 3:09 PM
37	Hiking trails	6/9/2022 12:03 PM
38	All of our wooded areas...especially those with important histories.	6/6/2022 6:56 PM
39	Mid state trail system	6/6/2022 6:30 PM
40	All conservation land	6/6/2022 11:33 AM
41	Jewel Hill	6/6/2022 11:04 AM
42	Rail Trail	6/6/2022 10:55 AM
43	Trails	6/6/2022 8:42 AM
44	Natural resources	6/6/2022 6:43 AM
45	Conservation land	6/6/2022 12:11 AM
46	Cemeteries	6/5/2022 5:44 PM
47	Intact wooded areas (but those are declining)	6/1/2022 10:42 PM
48	Mt. Watatic	6/1/2022 9:46 PM
49	Hardware store, bank, grocery store, wine store, Tavern	5/31/2022 5:05 PM
50	Elementary	5/31/2022 11:23 AM
51	Jewell Hill Trustees area	5/31/2022 11:21 AM
52	Ponds	5/31/2022 10:48 AM
53	Wildlife	5/31/2022 10:13 AM
54	Lakes	5/31/2022 10:04 AM
55	Wapack Trail	5/30/2022 8:13 PM
56	Habitat for wildlife	5/29/2022 11:59 PM
57	open pastures	5/28/2022 1:56 PM
58	Protected forests with no logging	5/28/2022 9:47 AM
59	unbroken forests	5/28/2022 9:46 AM
60	Rail Trail	5/28/2022 7:07 AM
61	Public and Trust Lands	5/27/2022 2:34 PM
62	rivers	5/27/2022 10:13 AM
63	Trust lands	5/27/2022 10:09 AM
64	Cold fish water resources	5/27/2022 9:09 AM
65	Mt Watatic	5/27/2022 8:21 AM
66	Forest	5/27/2022 8:08 AM
67	Connections to wildlife corridors and protected forest area outside of town (NH, Ashby, Winchendon) small broken spaces are much less valuable.	5/27/2022 7:31 AM
68	Bush Hill Conservation Area	5/27/2022 5:47 AM
69	Mt Hunger	5/26/2022 10:01 PM
70	Forests	5/26/2022 9:12 PM
71	Area lakes	5/26/2022 9:05 PM
72	river styx rd	5/26/2022 8:23 PM
73	ALL OF THE BEACHES ON THE VARIOUS LAKES	5/26/2022 7:27 PM

Ashburnham Master Plan Survey 2022

74	All our beautiful lakes	5/26/2022 6:31 PM
75	the lakes	5/26/2022 4:48 PM
76	scenic views	5/26/2022 4:23 PM
77	Cashman Hill	5/26/2022 3:27 PM
78	Lakes	5/26/2022 1:52 PM
79	Sunset Lake	5/26/2022 1:07 PM
80	Lakes and ponds	5/26/2022 12:34 PM
81	Landscape surrounding the midstate Trail	5/26/2022 12:30 PM
82	Mt Hunger	5/26/2022 11:40 AM
83	Top of Lashua old town center.	5/26/2022 11:39 AM
84	South east area of town	5/26/2022 11:04 AM
85	Hiking trails	5/26/2022 9:50 AM
86	Asphalt on roads	5/26/2022 9:41 AM
87	town lakes	5/26/2022 9:36 AM
88	Lakes	5/26/2022 9:26 AM
89	Russell Hill Road area	5/26/2022 9:22 AM
90	town and state forests	5/26/2022 8:57 AM
91	vernal pools	5/26/2022 8:55 AM
92	Open space	5/26/2022 8:51 AM
93	Mid state trail	5/26/2022 8:15 AM
94	Lakes	5/26/2022 7:54 AM
95	Hiking areas	5/26/2022 7:42 AM
96	Playgrounds	5/16/2022 6:36 AM
97	Ashburnham State Forest	5/9/2022 1:12 PM
98	Jewel Hill	5/9/2022 12:08 PM

Q21 Have you or anyone you know ever hunted, fished, observed, or photographed wildlife in Ashburnham?

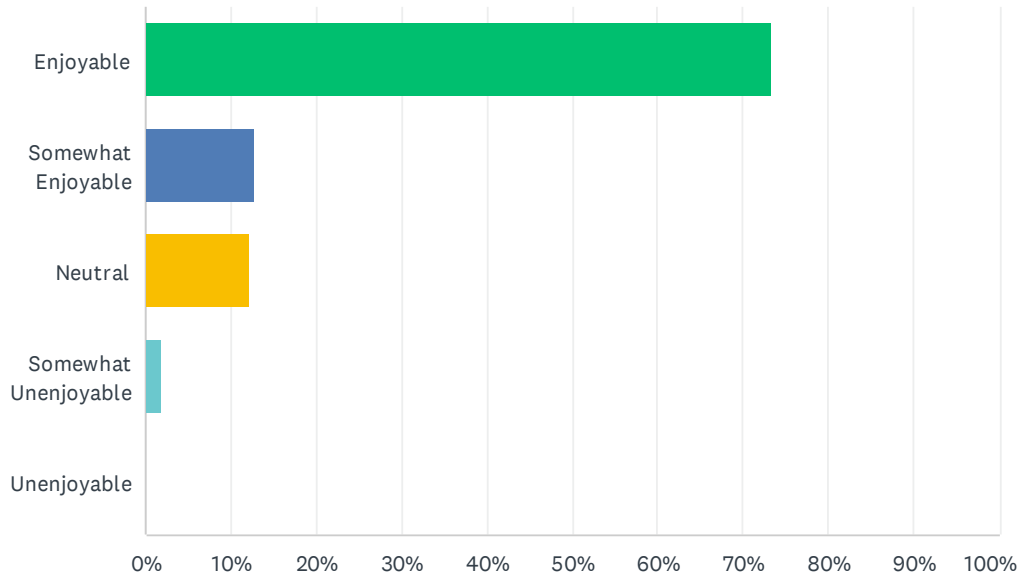
Answered: 167 Skipped: 47



ANSWER CHOICES	RESPONSES	
Yes	88.02%	147
No (Skip to question 22)	11.98%	20
TOTAL		167

Q22 How would you rate the experience?

Answered: 157 Skipped: 57



QUIZ STATISTICS

Percent Correct
54%

Average Score
3.6/4.0 (89%)

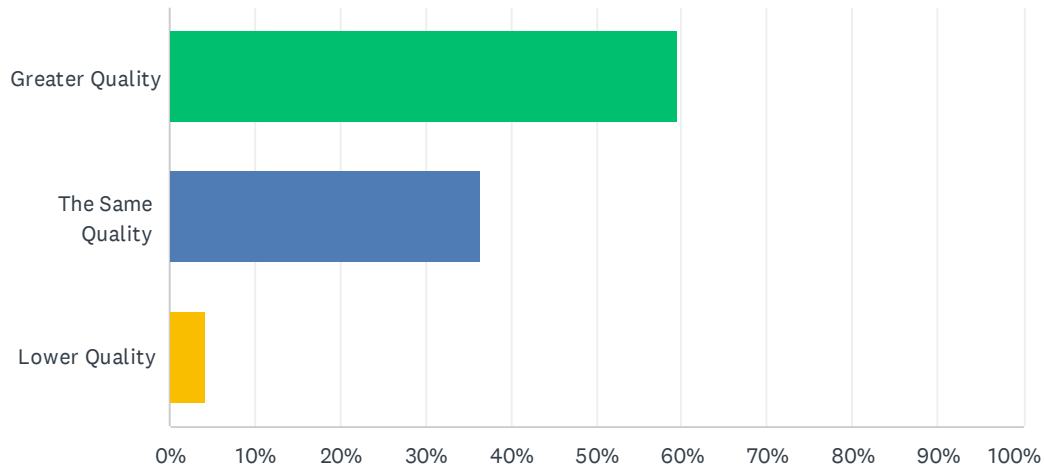
Standard Deviation
0.78

Difficulty
5/6

ANSWER CHOICES	SCORE	RESPONSES
✓ Enjoyable	4/4	73.25% 115
Somewhat Enjoyable	3/4	12.74% 20
Neutral	2/4	12.10% 19
Somewhat Unenjoyable	1/4	1.91% 3
Unenjoyable	0/4	0.00% 0
TOTAL		157

Q23 Do you consider the quality and quantity of Ashburnham's natural resources (including fish, wildlife, forest products, water resources) to be greater, the same, or lower than surrounding towns?

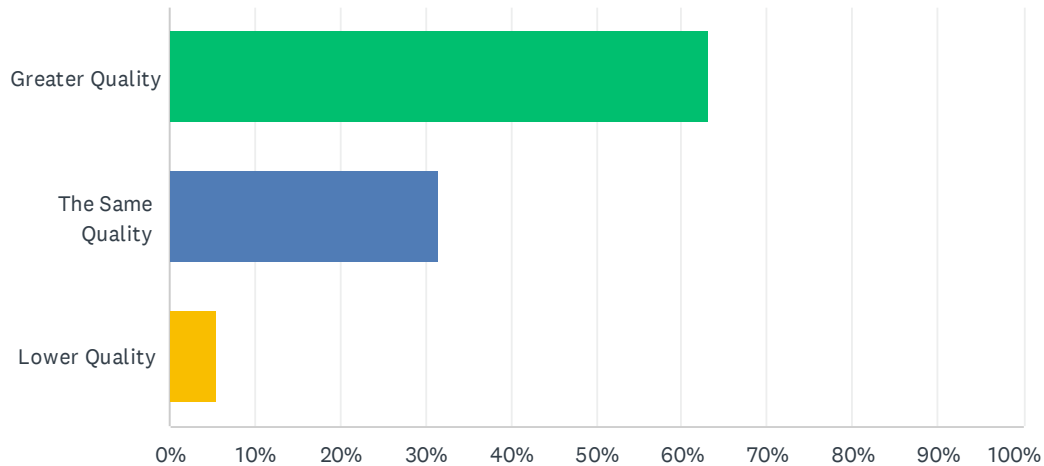
Answered: 165 Skipped: 49



ANSWER CHOICES	RESPONSES	
Greater Quality	59.39%	98
The Same Quality	36.36%	60
Lower Quality	4.24%	7
TOTAL		165

Q24 Do you consider the quality and quantity of Ashburnham's natural areas and scenic landscapes (including lakes & ponds, rivers, streams, forests, hills, mountains) to be greater, the same, or lower than surrounding towns?

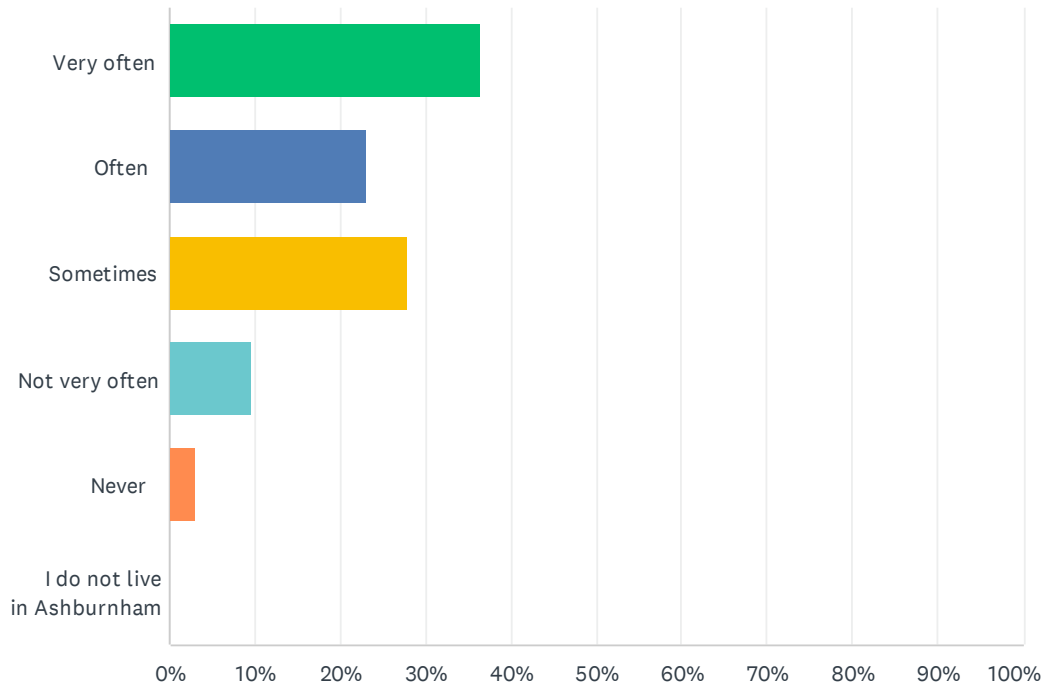
Answered: 165 Skipped: 49



ANSWER CHOICES	RESPONSES	
Greater Quality	63.03%	104
The Same Quality	31.52%	52
Lower Quality	5.45%	9
TOTAL		165

Q25 As a resident of Ashburnham, how often do you visit natural resource areas, features, or natural landscapes, or participate in activities related to Ashburnham's natural resources?

Answered: 165 Skipped: 49



QUIZ STATISTICS

Percent Correct
28%

Average Score
2.8/4.0 (71%)

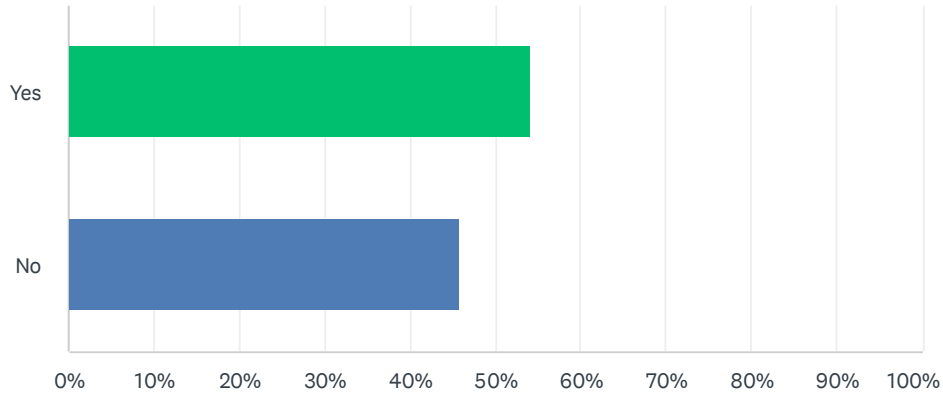
Standard Deviation
1.06

Difficulty
2/6

ANSWER CHOICES	SCORE	RESPONSES	
✓ Very often	4/4	36.36%	60
Often	3/4	23.03%	38
Sometimes	2/4	27.88%	46
Not very often	1/4	9.70%	16
Never	1/4	3.03%	5
I do not live in Ashburnham	0/4	0.00%	0
TOTAL			165

Q26 Do you know anyone who does not live in Ashburnham (including yourself if you are not a resident) that visits Ashburnham specifically to participate in activities related to its natural resources or natural features and landscapes?

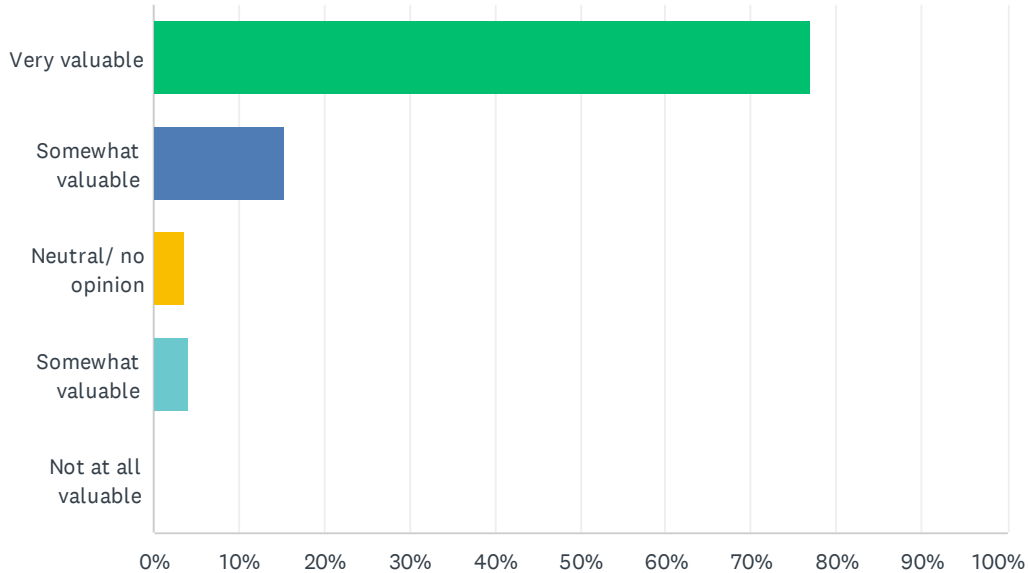
Answered: 168 Skipped: 46



ANSWER CHOICES	RESPONSES	
Yes	54.17%	91
No	45.83%	77
TOTAL		168

Q27 How valuable do you believe Ashburnham's natural resources are to the community?

Answered: 169 Skipped: 45



QUIZ STATISTICS

Percent Correct
61%

Average Score
3.7/4.0 (91%)

Standard Deviation
0.74

Difficulty
6/6

ANSWER CHOICES	SCORE	RESPONSES
✓ Very valuable	4/4	76.92% 130
Somewhat valuable	3/4	15.38% 26
Neutral/ no opinion	2/4	3.55% 6
Somewhat valuable	1/4	4.14% 7
Not at all valuable	0/4	0.00% 0
TOTAL		169

Q28 Please list (in order of importance) Ashburnham's top five (5) cultural resources. Cultural resources are non-renewable resources remaining from recent or historical human activity and may be from modern, historical, or prehistorical time periods. Some examples of cultural resources may include archeological resources, historic structures, cultural landscapes, ethnographic resources, archeological sites, historical documents, religious or spiritual places or practices, and artifacts, museum objects, and displays.

Answered: 89 Skipped: 125

ANSWER CHOICES	RESPONSES	
1.	100.00%	89
2.	79.78%	71
3.	71.91%	64
4.	55.06%	49
5.	51.69%	46

#	1.	DATE
1	Archeology locations	7/11/2022 2:06 PM
2	St Denis Church	7/5/2022 10:22 PM
3	Historic structures	7/5/2022 9:32 AM
4	historical society	7/3/2022 2:50 PM
5	Stevens Memorial Library	7/2/2022 10:39 AM
6	historic town center	7/2/2022 8:53 AM
7	Rail trail	7/1/2022 10:09 PM
8	Stevens Memorial Library	7/1/2022 8:26 PM
9	S	7/1/2022 6:04 PM
10	n/a	7/1/2022 5:04 PM
11	Stevens Library	7/1/2022 4:39 PM
12	Library	7/1/2022 4:05 PM
13	Piano Museum - out of town friends come ony for that	7/1/2022 3:47 PM
14	Cambridge Grant Historic District	7/1/2022 2:27 PM
15	Library	7/1/2022 2:12 PM
16	the piano museum	7/1/2022 1:56 PM
17	Fredericks Piano Study Center	6/30/2022 8:09 PM
18	Stevens Memorial Library	6/30/2022 7:26 PM

Ashburnham Master Plan Survey 2022

19	Cemetery	6/30/2022 5:12 PM
20	Piano museum	6/30/2022 3:02 PM
21	Library & Surrounds	6/30/2022 2:02 PM
22	Mt watatic	6/30/2022 1:50 PM
23	Ashburnham Piano Museum	6/30/2022 1:08 PM
24	Library	6/30/2022 1:03 PM
25	Library	6/30/2022 12:58 PM
26	N	6/30/2022 12:52 PM
27	No clue	6/28/2022 5:01 PM
28	historical museum/society	6/28/2022 3:09 PM
29	Town Hall Winchester Park Ash. Steven's Library	6/21/2022 3:38 PM
30	Library / and park connected to it/ Historical area	6/14/2022 6:03 PM
31	Town Library & Building	6/14/2022 12:39 PM
32	I don't know	6/13/2022 8:24 PM
33	historic farms and land grants	6/13/2022 2:58 PM
34	Piano museum	6/13/2022 1:19 PM
35	Historical documents	6/13/2022 11:52 AM
36	None	6/13/2022 11:09 AM
37	Fitchburg Sportsmens Cklub	6/6/2022 6:56 PM
38	Historical society artifacts	6/6/2022 6:30 PM
39	Playgrounds	6/6/2022 11:33 AM
40	Piano museum	6/6/2022 11:04 AM
41	Ashburnham Community Church	6/6/2022 10:55 AM
42	Arts outlets	6/6/2022 10:12 AM
43	Antique buildings	6/6/2022 8:42 AM
44	Library	6/6/2022 6:43 AM
45	Land trust	6/6/2022 12:11 AM
46	Forests	6/5/2022 5:44 PM
47	Piano museum	6/5/2022 4:35 PM
48	Library	6/1/2022 9:46 PM
49	Fredrick piano collection	6/1/2022 7:05 AM
50	Library	5/31/2022 5:05 PM
51	Meetinghouse Cemetary (old cemetary)	5/31/2022 11:21 AM
52	Historic Structures	5/31/2022 10:48 AM
53	Cushings	5/31/2022 10:13 AM
54	Piano Museum	5/30/2022 8:13 PM
55	Underground Railroad history	5/29/2022 11:59 PM
56	The Library	5/28/2022 1:56 PM

Ashburnham Master Plan Survey 2022

57	Downtown Ashburnham	5/28/2022 9:47 AM
58	architecture of older buildings	5/28/2022 9:46 AM
59	Town Hall	5/28/2022 7:07 AM
60	Library	5/27/2022 3:44 PM
61	Cushing Academy	5/27/2022 2:34 PM
62	Man made lakes	5/27/2022 10:13 AM
63	Stevens Memorial Library	5/27/2022 10:09 AM
64	Public library	5/27/2022 9:09 AM
65	Meetinghouse hill	5/27/2022 8:21 AM
66	Library	5/27/2022 8:08 AM
67	Historic buildings	5/27/2022 7:31 AM
68	Historical Society	5/27/2022 5:47 AM
69	Stevens memorial library	5/26/2022 9:12 PM
70	PIANO MUSEUM	5/26/2022 7:27 PM
71	Historical society building	5/26/2022 6:31 PM
72	hiking trails/mountain	5/26/2022 2:42 PM
73	school system	5/26/2022 1:07 PM
74	Rail trail	5/26/2022 12:34 PM
75	Town Library	5/26/2022 12:30 PM
76	Historic Piano Museum	5/26/2022 11:40 AM
77	Historical structures	5/26/2022 11:39 AM
78	Ashburnham has far more critical issues facing it than being concerned with cultural resources.	5/26/2022 9:42 AM
79	Creative Connections art gallery	5/26/2022 9:36 AM
80	library	5/26/2022 8:57 AM
81	archeological sites	5/26/2022 8:55 AM
82	Historical society	5/26/2022 8:43 AM
83	Piano museum	5/26/2022 8:35 AM
84	Ashburnham Historical Society	5/26/2022 8:15 AM
85	None	5/26/2022 7:54 AM
86	Library	5/26/2022 7:42 AM
87	Library	5/20/2022 9:49 AM
88	Meeting House Hill	5/9/2022 1:12 PM
89	Piano Museum	5/9/2022 12:08 PM
#	2.	DATE
1	Historic churches	7/11/2022 2:06 PM
2	St Denis Rectory and Hall	7/5/2022 10:22 PM
3	town hall	7/3/2022 2:50 PM
4	The Frederick Historical Piano Collection and Concerts	7/2/2022 10:39 AM

Ashburnham Master Plan Survey 2022

5	Stevens Library	7/2/2022 8:53 AM
6	Return the horse water trough to 101 from puffer st	7/1/2022 10:09 PM
7	Frederick's Piano Museum	7/1/2022 8:26 PM
8	Downtown Historical District	7/1/2022 4:39 PM
9	Historical Society	7/1/2022 4:05 PM
10	Stevens Memorial Library	7/1/2022 3:47 PM
11	Downtown area	7/1/2022 2:12 PM
12	Stone walls and Native American stone structures	6/30/2022 8:09 PM
13	Cushing Academy	6/30/2022 7:26 PM
14	Cushing Academy	6/30/2022 5:12 PM
15	Historical museum	6/30/2022 3:02 PM
16	Town Hall & Senior Center	6/30/2022 2:02 PM
17	Jewel hill	6/30/2022 1:50 PM
18	Historical society building	6/30/2022 1:03 PM
19	Piano museum	6/30/2022 12:58 PM
20	multiple cemeteries	6/28/2022 3:09 PM
21	Canal that runs from Phillips Brook past Bickford/Madden Fields	6/21/2022 3:38 PM
22	Watatic	6/14/2022 6:03 PM
23	Old Meetinghouse	6/14/2022 12:39 PM
24	historic homes and town bldgs. ie. town hall, library	6/13/2022 2:58 PM
25	Stevens library building	6/13/2022 1:19 PM
26	Archeological sites	6/13/2022 11:52 AM
27	Bush Hill Town Forest	6/6/2022 6:56 PM
28	Library	6/6/2022 11:33 AM
29	Historical society	6/6/2022 11:04 AM
30	Naukeg Lake Club	6/6/2022 10:55 AM
31	Antique structures (dog pound)	6/6/2022 8:42 AM
32	Historic buildings	6/6/2022 6:43 AM
33	Conservation	6/6/2022 12:11 AM
34	Soils	6/5/2022 5:44 PM
35	historical museum	6/1/2022 9:46 PM
36	Historical Piano Society	5/31/2022 5:05 PM
37	Shaker archeological site	5/31/2022 11:21 AM
38	Historical Documents	5/31/2022 10:48 AM
39	Historical buildings	5/31/2022 10:13 AM
40	Native American history	5/29/2022 11:59 PM
41	Farmers Market	5/28/2022 1:56 PM
42	Stone wall-lined country roads	5/28/2022 9:47 AM

Ashburnham Master Plan Survey 2022

43	piano museum	5/28/2022 9:46 AM
44	Steven's Library	5/28/2022 7:07 AM
45	St. Denis/Ash Community Church	5/27/2022 2:34 PM
46	Historical farm lands and buildings	5/27/2022 10:13 AM
47	Mt Watatic	5/27/2022 10:09 AM
48	Historic mansions	5/27/2022 9:09 AM
49	Lakes	5/27/2022 8:08 AM
50	Preserved natural landscapes	5/27/2022 7:31 AM
51	Piano Museum	5/27/2022 5:47 AM
52	Historical society	5/26/2022 9:12 PM
53	LIBRARY	5/26/2022 7:27 PM
54	Fairbanks cemeteries	5/26/2022 6:31 PM
55	lakes	5/26/2022 2:42 PM
56	CHURCHES	5/26/2022 1:07 PM
57	Piano museum	5/26/2022 12:34 PM
58	Meeting house hill	5/26/2022 12:30 PM
59	Piano concerts in church	5/26/2022 11:40 AM
60	Archeological resources	5/26/2022 11:39 AM
61	Piano Museum	5/26/2022 9:36 AM
62	Cushing Academy	5/26/2022 8:57 AM
63	artifacts	5/26/2022 8:55 AM
64	Cemeteries	5/26/2022 8:43 AM
65	Cemeteries	5/26/2022 8:35 AM
66	BSA campgrounds	5/26/2022 8:15 AM
67	None	5/26/2022 7:54 AM
68	New Dawn Arts Center	5/26/2022 7:42 AM
69	Piano Museum	5/20/2022 9:49 AM
70	Camp Split Rock	5/9/2022 1:12 PM
71	Library	5/9/2022 12:08 PM
#	3.	DATE
1	People's Church	7/5/2022 10:22 PM
2	piano museum	7/3/2022 2:50 PM
3	Ashburnham Historical Society	7/2/2022 10:39 AM
4	Mt Watatic	7/2/2022 8:53 AM
5	Downtown historic center	7/1/2022 10:09 PM
6	Historical Society	7/1/2022 8:26 PM
7	Cultural offerings of our schools	7/1/2022 4:39 PM
8	Cushing Academy	7/1/2022 4:05 PM

Ashburnham Master Plan Survey 2022

9	Shaker ruins in Bush Hill area	7/1/2022 3:47 PM
10	Farms	7/1/2022 2:12 PM
11	Cushing Academy	6/30/2022 8:09 PM
12	Cambridge Grant	6/30/2022 7:26 PM
13	Stevens Memorial Library	6/30/2022 5:12 PM
14	Library	6/30/2022 3:02 PM
15	Downtown	6/30/2022 2:02 PM
16	Piano museum	6/30/2022 1:50 PM
17	Piano museum & concerts	6/30/2022 1:03 PM
18	Historical society	6/30/2022 12:58 PM
19	"Northfield Rd."	6/21/2022 3:38 PM
20	Crocker Land Trust	6/14/2022 6:03 PM
21	museum objects	6/13/2022 2:58 PM
22	Mount Watatic	6/13/2022 1:19 PM
23	Archeological artifacts	6/13/2022 11:52 AM
24	Winchester Park...to include the library, Town Hall and the piano museum.	6/6/2022 6:56 PM
25	Cemeteries	6/6/2022 11:33 AM
26	Old well	6/6/2022 11:04 AM
27	Town Hall	6/6/2022 10:55 AM
28	Stone walls/bridges	6/6/2022 8:42 AM
29	Water	6/5/2022 5:44 PM
30	piano museum	6/1/2022 9:46 PM
31	Senior's Council	5/31/2022 5:05 PM
32	Library and park area/monuments	5/31/2022 11:21 AM
33	Artifacts	5/31/2022 10:48 AM
34	Plants	5/31/2022 10:13 AM
35	Homesteads from the 1800's	5/29/2022 11:59 PM
36	Farmers Market	5/28/2022 1:56 PM
37	Mid-state trail	5/28/2022 9:47 AM
38	the old church	5/28/2022 9:46 AM
39	Piano Museum	5/28/2022 7:07 AM
40	Ashburnham Historical Society	5/27/2022 2:34 PM
41	Connected natural spaces and woodlands	5/27/2022 10:13 AM
42	Cushing Academy (should be open for residents)	5/27/2022 9:09 AM
43	Rivers	5/27/2022 8:08 AM
44	Heritage trees	5/27/2022 7:31 AM
45	Stevens Library	5/27/2022 5:47 AM
46	Piano museum	5/26/2022 9:12 PM

Ashburnham Master Plan Survey 2022

47	HISTORICAL SOCIETY	5/26/2022 7:27 PM
48	Cranberry bogs	5/26/2022 6:31 PM
49	?	5/26/2022 2:42 PM
50	LIBRARY	5/26/2022 1:07 PM
51	Ashburnham Community Church	5/26/2022 12:34 PM
52	Town center and war memorials	5/26/2022 12:30 PM
53	Library	5/26/2022 11:40 AM
54	Archeological artifacts	5/26/2022 11:39 AM
55	Cushing	5/26/2022 9:36 AM
56	meeting house hill	5/26/2022 8:57 AM
57	historic structures	5/26/2022 8:55 AM
58	Frederick piano museum	5/26/2022 8:43 AM
59	Rod and Gun Club	5/26/2022 8:15 AM
60	None	5/26/2022 7:54 AM
61	Creative Connections (a hub of local am businesses)	5/26/2022 7:42 AM
62	New Dawn Arts Center	5/20/2022 9:49 AM
63	John Adams Homestead	5/9/2022 1:12 PM
64	Creative Connections	5/9/2022 12:08 PM
#	4.	DATE
1	The library	7/5/2022 10:22 PM
2	hiking trails	7/3/2022 2:50 PM
3	Ashburnham Community Church / New Dawn Arts Center	7/2/2022 10:39 AM
4	Naukeag Mill Pond, swim club	7/2/2022 8:53 AM
5	Move Dpw and make commercial area	7/1/2022 10:09 PM
6	New Dawn	7/1/2022 4:05 PM
7	Historic pot hole collection on Tuckerman Road	7/1/2022 3:47 PM
8	Native American stone structures	7/1/2022 2:12 PM
9	Crocker Farm	6/30/2022 8:09 PM
10	Frederick Historic Piano Collection	6/30/2022 7:26 PM
11	Historical Society	6/30/2022 5:12 PM
12	Cross road bridge stream and old foundations	6/30/2022 3:02 PM
13	Turnpike Club	6/30/2022 2:02 PM
14	Various hiking trails	6/30/2022 1:50 PM
15	New Dawn Arts center	6/30/2022 1:03 PM
16	Old graveyards	6/30/2022 12:58 PM
17	Crocker Farm & Timberlost Farm	6/21/2022 3:38 PM
18	Factory Village Pond area	6/14/2022 6:03 PM
19	Meeting house hill	6/6/2022 11:33 AM

Ashburnham Master Plan Survey 2022

20	Old Town center	6/6/2022 11:04 AM
21	Historical Society	6/6/2022 10:55 AM
22	Natural Habitat	6/5/2022 5:44 PM
23	Tavern on Central	5/31/2022 5:05 PM
24	Historical society	5/31/2022 11:21 AM
25	Archeological Sites	5/31/2022 10:48 AM
26	Old houses	5/31/2022 10:13 AM
27	Piano Museum	5/29/2022 11:59 PM
28	Rail trail	5/28/2022 9:47 AM
29	streetlamps with banners in town center	5/28/2022 9:46 AM
30	Historical Society Building	5/28/2022 7:07 AM
31	Frederick Piano Collection	5/27/2022 2:34 PM
32	Water conservation areas	5/27/2022 10:13 AM
33	Historical society	5/27/2022 9:09 AM
34	Forest	5/27/2022 8:08 AM
35	Stone walls	5/27/2022 7:31 AM
36	Meetinghouse Hill	5/27/2022 5:47 AM
37	Stone walls	5/26/2022 9:12 PM
38	ALL OF THE LAKES!!!	5/26/2022 7:27 PM
39	?	5/26/2022 2:42 PM
40	HISTORICAL SOCIETY	5/26/2022 1:07 PM
41	Bickford ball field granite works by the stream on Puffer st.	5/26/2022 12:34 PM
42	school boy statue	5/26/2022 12:30 PM
43	Historical documents	5/26/2022 11:39 AM
44	historical society	5/26/2022 9:36 AM
45	Stone walls	5/26/2022 8:43 AM
46	Cemeteries	5/26/2022 8:15 AM
47	None	5/26/2022 7:54 AM
48	Senior Center	5/26/2022 7:42 AM
49	Winchester Park	5/20/2022 9:49 AM
#	5.	DATE
1	The Historical society	7/5/2022 10:22 PM
2	cemetaries	7/3/2022 2:50 PM
3	Creative Connections Art Gallery	7/2/2022 10:39 AM
4	East Russell Hill rd area	7/2/2022 8:53 AM
5	Piano museum	7/1/2022 10:09 PM
6	Churches	7/1/2022 2:12 PM
7	Previous Industrial dams and sluiceways.	6/30/2022 8:09 PM

Ashburnham Master Plan Survey 2022

8	School Boy	6/30/2022 5:12 PM
9	Lake road bridge	6/30/2022 3:02 PM
10	Tweedos Corner (reimagined)	6/30/2022 2:02 PM
11	Rail trail	6/30/2022 1:50 PM
12	Town hall	6/30/2022 1:03 PM
13	Meetinghouse	6/30/2022 12:58 PM
14	Watatic Hunt Club House, if anything still exists.	6/21/2022 3:38 PM
15	Lakes if they were able to be used by the people in town.	6/14/2022 6:03 PM
16	Odd Pine Blueberry Farm	6/6/2022 6:56 PM
17	Historical society	6/6/2022 11:33 AM
18	Cemetery	6/6/2022 11:04 AM
19	Piano Museum	6/6/2022 10:55 AM
20	Landscape	6/5/2022 5:44 PM
21	Community Church	5/31/2022 5:05 PM
22	Cushing	5/31/2022 11:21 AM
23	Art Gallery(s)	5/31/2022 10:48 AM
24	Cultural landscapes	5/31/2022 10:13 AM
25	Historical Society	5/29/2022 11:59 PM
26	Library	5/28/2022 9:47 AM
27	rail trail	5/28/2022 9:46 AM
28	School Boy Statue	5/28/2022 7:07 AM
29	Bresnahan Center	5/27/2022 2:34 PM
30	Art center	5/27/2022 9:09 AM
31	State walking trails	5/27/2022 8:08 AM
32	Small dams left from industrial agecreating open water	5/27/2022 7:31 AM
33	Town Pound	5/27/2022 5:47 AM
34	Mid state trail	5/26/2022 9:12 PM
35	CEMETARIES	5/26/2022 7:27 PM
36	?	5/26/2022 2:42 PM
37	SUMMER CONCERTS	5/26/2022 1:07 PM
38	The old horse fountain on 101	5/26/2022 12:34 PM
39	churches	5/26/2022 12:30 PM
40	Downtown landscape	5/26/2022 11:39 AM
41	library	5/26/2022 9:36 AM
42	Churches	5/26/2022 8:43 AM
43	Cushing Academy	5/26/2022 8:15 AM
44	None	5/26/2022 7:54 AM
45	Public Playgrounds (should be re-programmed for all ages)	5/26/2022 7:42 AM

Q29 Are you aware of any other important cultural resources in Ashburnham that are not protected and that you believe should be?

Answered: 87 Skipped: 127

#	RESPONSES	DATE
1	No	7/5/2022 10:22 PM
2	No	7/5/2022 9:32 AM
3	no	7/3/2022 2:50 PM
4	Some of the oldest houses in town	7/2/2022 10:39 AM
5	how far does Cushing expand into downtown	7/2/2022 8:53 AM
6	Yes	7/1/2022 6:04 PM
7	no	7/1/2022 5:04 PM
8	No	7/1/2022 4:39 PM
9	No	7/1/2022 4:05 PM
10	No	7/1/2022 3:47 PM
11	No	7/1/2022 2:27 PM
12	Native American Stone Structures	7/1/2022 2:12 PM
13	no	7/1/2022 8:53 AM
14	Yes	6/30/2022 8:09 PM
15	no	6/30/2022 7:26 PM
16	The Lakes	6/30/2022 5:12 PM
17	Cross road foundations	6/30/2022 3:02 PM
18	Unprotected & Undeveloped Woodland	6/30/2022 2:02 PM
19	Various wetlands that were used as dumps in the past	6/30/2022 1:50 PM
20	No	6/30/2022 1:08 PM
21	Not to my limited knowledge	6/30/2022 1:03 PM
22	N	6/30/2022 12:52 PM
23	no	6/28/2022 10:21 PM
24	None	6/28/2022 6:22 PM
25	No	6/28/2022 5:01 PM
26	Old cellar holes around town could tell of early settlement and the routes people travelled	6/21/2022 3:38 PM
27	no	6/14/2022 12:39 PM
28	No	6/13/2022 8:24 PM
29	No	6/13/2022 11:52 AM
30	No	6/13/2022 11:09 AM
31	No	6/6/2022 6:56 PM

Ashburnham Master Plan Survey 2022

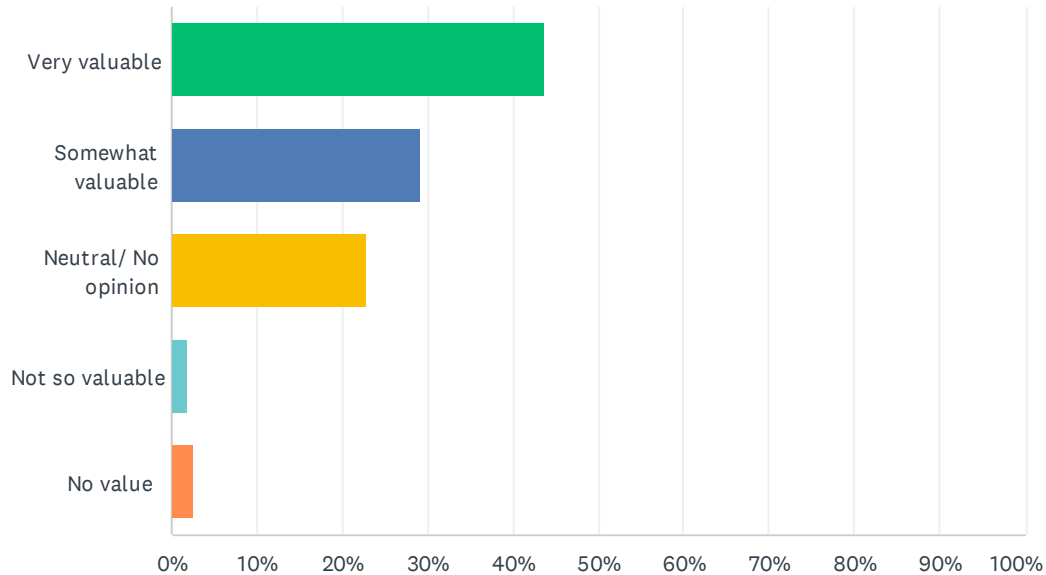
32	I'd like to see the historical society more vibrant and funded by the town	6/6/2022 6:30 PM
33	No	6/6/2022 11:04 AM
34	Victorian House (old restaurant)property	6/6/2022 10:55 AM
35	No	6/6/2022 10:32 AM
36	NA	6/6/2022 10:12 AM
37	No	6/6/2022 8:42 AM
38	No	6/6/2022 12:11 AM
39	history and children safety	6/5/2022 5:44 PM
40	N/A	6/5/2022 4:35 PM
41	no	6/2/2022 2:32 PM
42	nope	6/1/2022 9:46 PM
43	No	6/1/2022 1:36 PM
44	No	6/1/2022 7:05 AM
45	no	5/31/2022 5:05 PM
46	No	5/31/2022 11:21 AM
47	No	5/31/2022 10:48 AM
48	Access to public beaches	5/31/2022 10:13 AM
49	Josiah Thomas's history, landmarks, and grave	5/29/2022 11:59 PM
50	I believe Ashburnham was quite industrialized. Be nice to see something in that regard	5/28/2022 1:56 PM
51	There's a lot of invasive species along the roads & in some conservation land. These should be removed & native species promoted	5/28/2022 9:47 AM
52	the old railway that ran through south ash	5/28/2022 9:46 AM
53	No	5/28/2022 7:07 AM
54	The lakes. We live on sunset lake . We've had several instances of people clear cutting their property. The concomm doesnt appear to do anything. This threatens the lakes water quality	5/27/2022 3:44 PM
55	no	5/27/2022 2:34 PM
56	No	5/27/2022 10:52 AM
57	No	5/27/2022 10:09 AM
58	I am too new here	5/27/2022 9:09 AM
59	No	5/27/2022 8:21 AM
60	No	5/27/2022 8:08 AM
61	Heritage trees along roadways: stone walls	5/27/2022 7:31 AM
62	No	5/27/2022 5:47 AM
63	Purchase any available lake property for public swimming area	5/26/2022 9:12 PM
64	Aquifer may be being polluted by toxic compost from paper mills	5/26/2022 9:05 PM
65	no	5/26/2022 7:30 PM
66	NO	5/26/2022 7:27 PM
67	None	5/26/2022 6:31 PM
68	No	5/26/2022 5:53 PM

Ashburnham Master Plan Survey 2022

69	no	5/26/2022 4:24 PM
70	no	5/26/2022 2:42 PM
71	THE PIANO CENTER	5/26/2022 1:07 PM
72	The rail trail entrances should not have been given to B. Center	5/26/2022 12:34 PM
73	not sure	5/26/2022 12:30 PM
74	no	5/26/2022 11:40 AM
75	No	5/26/2022 11:39 AM
76	Getting a habitat connection between already protected areas	5/26/2022 11:04 AM
77	Unsure	5/26/2022 9:47 AM
78	Roads. You have nothing to offer with at minimum a decent road to travel. Prove me wrong.	5/26/2022 9:42 AM
79	no	5/26/2022 9:36 AM
80	no	5/26/2022 8:57 AM
81	no	5/26/2022 8:55 AM
82	No	5/26/2022 8:43 AM
83	No	5/26/2022 8:35 AM
84	A section of the mid state trail was recently re-routed around a newly developed private residence. This should never have been allowed. The remaining length of the MST needs to be protected from similar future threats.	5/26/2022 8:15 AM
85	None	5/26/2022 7:54 AM
86	None	5/24/2022 8:14 PM
87	no	5/9/2022 12:08 PM

Q30 How valuable do you believe Ashburnham's cultural resources are to the community?

Answered: 158 Skipped: 56



QUIZ STATISTICS

Percent Correct
32%

Average Score
3.1/4.0 (77%)

Standard Deviation
0.98

Difficulty
3/6

ANSWER CHOICES	SCORE	RESPONSES	
✓ Very valuable	4/4	43.67%	69
Somewhat valuable	3/4	29.11%	46
Neutral/ No opinion	2/4	22.78%	36
Not so valuable	1/4	1.90%	3
No value	0/4	2.53%	4
TOTAL			158

Q31 Please list (in order of importance) Ashburnham's top five (5) historical resources. Historical resources may include many different things, including physical objects, areas, districts, documents, or even non-physical things like important cultural or community beliefs or ideals. Some examples of historical resources include historical areas, districts, sites, buildings, structures, artifacts, or objects that are significant to the history, architecture, engineering, archaeology, or culture of Ashburnham, or the Montachusett Region, state, or the nation.

Answered: 81 Skipped: 133

ANSWER CHOICES	RESPONSES	
1.	100.00%	81
2.	69.14%	56
3.	60.49%	49
4.	44.44%	36
5.	37.04%	30

#	1.	DATE
1	The Historical home down and off of Russell Hill Rd	7/5/2022 10:22 PM
2	Library	7/5/2022 9:32 AM
3	Ashburnham Historical Society	7/2/2022 10:39 AM
4	Town Historic Center	7/2/2022 8:53 AM
5	Ashburnham Town Hall	7/1/2022 10:09 PM
6	Meeting House Hill, town pound	7/1/2022 8:26 PM
7	n/a	7/1/2022 5:04 PM
8	Historic District	7/1/2022 4:39 PM
9	Library	7/1/2022 4:05 PM
10	Can't think of any	7/1/2022 3:47 PM
11	Town Pound	6/30/2022 8:09 PM
12	Cambridge Grant	6/30/2022 7:26 PM
13	Town Center	6/30/2022 5:12 PM
14	Historical society building	6/30/2022 2:21 PM
15	?	6/30/2022 2:02 PM
16	Not sure	6/30/2022 1:08 PM
17	Any sites with indigenous people significance	6/30/2022 1:03 PM
18	Library	6/30/2022 12:58 PM

Ashburnham Master Plan Survey 2022

19	N	6/30/2022 12:52 PM
20	The mill area in south ash	6/28/2022 6:22 PM
21	No clue	6/28/2022 5:01 PM
22	town center	6/28/2022 3:09 PM
23	Old Meeting House - Historical Society Building	6/21/2022 3:38 PM
24	Not allowing houses built that all look the same	6/14/2022 6:03 PM
25	Cemeteries	6/14/2022 12:39 PM
26	Idk	6/13/2022 8:24 PM
27	Unknown	6/13/2022 1:19 PM
28	Historic buildings	6/13/2022 11:52 AM
29	None	6/13/2022 11:09 AM
30	Historical Society property/building	6/6/2022 6:56 PM
31	Old well	6/6/2022 11:04 AM
32	Big Tree behind Town Hall by millstone	6/6/2022 10:55 AM
33	Historical structures	6/6/2022 10:12 AM
34	Town hall	6/6/2022 12:11 AM
35	Stone Structures	6/5/2022 5:44 PM
36	Old rail lines	6/5/2022 4:35 PM
37	Old buildings downtown (Town Hall, Frederick Piano, Library	6/1/2022 10:42 PM
38	Do not know of any	6/1/2022 7:05 AM
39	Library	5/31/2022 5:05 PM
40	Meetinghouse cemetery cross and cannon	5/31/2022 11:21 AM
41	See 28	5/31/2022 10:48 AM
42	Cambridge grant area	5/31/2022 10:04 AM
43	Scenic Roads	5/29/2022 11:59 PM
44	Mount Wachusett	5/28/2022 1:56 PM
45	My house :)	5/28/2022 9:47 AM
46	the church in town	5/28/2022 9:46 AM
47	Watatic Mountain	5/28/2022 7:07 AM
48	Library	5/27/2022 3:44 PM
49	Cushing Academy	5/27/2022 2:34 PM
50	Town hall	5/27/2022 10:52 AM
51	Lakes	5/27/2022 10:13 AM
52	Public library	5/27/2022 9:09 AM
53	Not aware of any	5/27/2022 8:21 AM
54	Hiking trails	5/27/2022 8:08 AM
55	Old tree lined roads	5/27/2022 7:31 AM
56	Downtown Community Days	5/27/2022 5:47 AM

Ashburnham Master Plan Survey 2022

57	Historic buildings	5/26/2022 9:12 PM
58	Mountain hiking trails	5/26/2022 9:05 PM
59	libary	5/26/2022 8:23 PM
60	HISTORICAL SOCIETY	5/26/2022 7:27 PM
61	Na	5/26/2022 5:53 PM
62	the cellar hole on bush hill	5/26/2022 4:48 PM
63	Historic society building	5/26/2022 2:42 PM
64	ST DENIS CHURCH	5/26/2022 1:07 PM
65	The historical museum	5/26/2022 12:39 PM
66	Rail trail	5/26/2022 12:34 PM
67	war memorials	5/26/2022 12:30 PM
68	Town center historical buildings	5/26/2022 11:40 AM
69	public library	5/26/2022 11:24 AM
70	No interest. Landed here out of necessity only. Ashburnham has natural beauty. Other than that it is simply a drive through town.	5/26/2022 9:42 AM
71	historical society	5/26/2022 9:36 AM
72	cushing acdemy	5/26/2022 8:57 AM
73	historic districts	5/26/2022 8:55 AM
74	Cushing academy and schoolboy	5/26/2022 8:43 AM
75	Town Hall	5/26/2022 8:35 AM
76	Town hall	5/26/2022 8:15 AM
77	None	5/26/2022 7:54 AM
78	Stone walls	5/26/2022 7:42 AM
79	Cambridge Grant	5/20/2022 9:49 AM
80	Meeting House Hill	5/9/2022 1:12 PM
81	nothing to offer - we don't publicize what we have well	5/9/2022 12:08 PM
#	2.	DATE
1	Town Hall	7/5/2022 10:22 PM
2	Historic homes	7/5/2022 9:32 AM
3	The archival room at Stevens Memorial Library	7/2/2022 10:39 AM
4	Historical Soc. collection/bldg	7/2/2022 8:53 AM
5	Historical Society	7/1/2022 10:09 PM
6	Russell Hill Road with Crocker Farm and Adams homestead	7/1/2022 8:26 PM
7	Historic Roads	7/1/2022 4:39 PM
8	Historical Society Building	7/1/2022 4:05 PM
9	Meeting House Hill	6/30/2022 8:09 PM
10	Historical Society	6/30/2022 5:12 PM
11	Town Hall	6/30/2022 2:21 PM
12	?	6/30/2022 2:02 PM

Ashburnham Master Plan Survey 2022

13	Old dams on streams around town	6/30/2022 1:03 PM
14	Piano museum	6/30/2022 12:58 PM
15	Historical meeting house in the center	6/28/2022 6:22 PM
16	waterworks	6/28/2022 3:09 PM
17	Celtic Cross Meetinghouse Hill Cemetery	6/21/2022 3:38 PM
18	Artifacts	6/13/2022 11:52 AM
19	Library	6/6/2022 6:56 PM
20	Old Town center	6/6/2022 11:04 AM
21	Old Town Pool area off Gingerbread Ln	6/6/2022 10:55 AM
22	Library	6/6/2022 12:11 AM
23	Town Hall	6/5/2022 5:44 PM
24	Mill ponds	6/5/2022 4:35 PM
25	Rail rail and mid-state trails	6/1/2022 10:42 PM
26	Town Hall	5/31/2022 5:05 PM
27	Town Hall	5/31/2022 11:21 AM
28	Fredricks pianos	5/31/2022 10:04 AM
29	Native American sites	5/29/2022 11:59 PM
30	Several of the downtown Ashburnham buildings	5/28/2022 9:47 AM
31	history of the town	5/28/2022 9:46 AM
32	Town Hall	5/28/2022 7:07 AM
33	Ashburnham Historical Society	5/27/2022 2:34 PM
34	Library	5/27/2022 10:52 AM
35	Historic Mansions	5/27/2022 9:09 AM
36	Lakes	5/27/2022 8:08 AM
37	Concerts in Winchester Park	5/27/2022 5:47 AM
38	Documents and photos	5/26/2022 9:12 PM
39	Rivers, lakes, streams	5/26/2022 9:05 PM
40	CHURCHES	5/26/2022 7:27 PM
41	Na	5/26/2022 5:53 PM
42	keeping senic roads as they are	5/26/2022 4:48 PM
43	library	5/26/2022 2:42 PM
44	COMMUNITY CHURCH	5/26/2022 1:07 PM
45	The cemetery on meeting house hill	5/26/2022 12:39 PM
46	Piano museum	5/26/2022 12:34 PM
47	Town pound	5/26/2022 12:30 PM
48	barns and farmland	5/26/2022 9:36 AM
49	piano museum	5/26/2022 8:57 AM
50	historic buildings/structures	5/26/2022 8:55 AM

Ashburnham Master Plan Survey 2022

51	Library	5/26/2022 8:43 AM
52	Cemeteries	5/26/2022 8:15 AM
53	None	5/26/2022 7:54 AM
54	Historic buildings	5/26/2022 7:42 AM
55	Village Center Historic	5/20/2022 9:49 AM
56	John Adams Homestead	5/9/2022 1:12 PM
#	3.	DATE
1	Library	7/5/2022 10:22 PM
2	Cemeteries	7/5/2022 9:32 AM
3	The Historical Downtown District	7/2/2022 10:39 AM
4	lost items-- railroad, furniture manufacturers	7/2/2022 8:53 AM
5	Community Church/ New Dawn	7/1/2022 10:09 PM
6	Powder House	7/1/2022 8:26 PM
7	Historical Society	7/1/2022 4:39 PM
8	Churches on Main Street	7/1/2022 4:05 PM
9	Cambridge Farm	6/30/2022 8:09 PM
10	Powder Storage site	6/30/2022 5:12 PM
11	Piano Museum	6/30/2022 2:21 PM
12	?	6/30/2022 2:02 PM
13	Old railroad right of ways	6/30/2022 1:03 PM
14	Graveyards	6/30/2022 12:58 PM
15	The railway history	6/28/2022 6:22 PM
16	Old well Meetinghouse Hill	6/21/2022 3:38 PM
17	Architecture	6/13/2022 11:52 AM
18	Piano Museum	6/6/2022 6:56 PM
19	Piano museum	6/6/2022 11:04 AM
20	Library	6/6/2022 10:55 AM
21	Cemeteries	6/5/2022 5:44 PM
22	Lane Village	6/5/2022 4:35 PM
23	Meeting House Hill/Cemetery	6/1/2022 10:42 PM
24	Community Church	5/31/2022 5:05 PM
25	Cushing Academy	5/31/2022 11:21 AM
26	Stone Walls	5/29/2022 11:59 PM
27	Stone walls	5/28/2022 9:47 AM
28	old maps of ash	5/28/2022 9:46 AM
29	Steven's Memorial	5/28/2022 7:07 AM
30	Town Library	5/27/2022 2:34 PM
31	Churches	5/27/2022 10:52 AM

Ashburnham Master Plan Survey 2022

32	Historical society	5/27/2022 9:09 AM
33	Ponds	5/27/2022 8:08 AM
34	Memorial Day Services at Meetinghouse Hill	5/27/2022 5:47 AM
35	CUSHING ACADEMY	5/26/2022 7:27 PM
36	Na	5/26/2022 5:53 PM
37	hiking areas	5/26/2022 2:42 PM
38	HISTORICAL SOCIETY (INCLUDING THE BUILDING)	5/26/2022 1:07 PM
39	Centuries old rock walls	5/26/2022 12:39 PM
40	Winchester playground	5/26/2022 12:34 PM
41	old cellar holes in state forest, elsewhere?	5/26/2022 12:30 PM
42	old churches	5/26/2022 9:36 AM
43	New Dawn Arts Center	5/26/2022 8:57 AM
44	Old buildings in town center	5/26/2022 8:43 AM
45	Historical Society	5/26/2022 8:15 AM
46	None	5/26/2022 7:54 AM
47	Piano museum	5/26/2022 7:42 AM
48	Meetinghouse Hill	5/20/2022 9:49 AM
49	The Victorian House	5/9/2022 1:12 PM
#	4.	DATE
1	The cemeteries	7/5/2022 10:22 PM
2	The 1886 pipe organ at Ashburnham Community Church	7/2/2022 10:39 AM
3	protect older homes, don't tear down	7/2/2022 8:53 AM
4	Puffer st area	7/1/2022 10:09 PM
5	Cushing Academy	7/1/2022 4:05 PM
6	Town Pound	6/30/2022 5:12 PM
7	Community Church	6/30/2022 2:21 PM
8	?	6/30/2022 2:02 PM
9	Town center	6/30/2022 1:03 PM
10	Meetinghouse hill	6/30/2022 12:58 PM
11	History of the lakes	6/28/2022 6:22 PM
12	Old Powder House	6/21/2022 3:38 PM
13	Town Hall	6/6/2022 6:56 PM
14	Should be known as the origin of head waters for so many rivers	6/6/2022 10:55 AM
15	Various buildings	6/5/2022 5:44 PM
16	Community Church	6/1/2022 10:42 PM
17	Historical Society	5/31/2022 5:05 PM
18	Taxidermy collection at Historical Society	5/31/2022 11:21 AM
19	Old Buildings	5/29/2022 11:59 PM

Ashburnham Master Plan Survey 2022

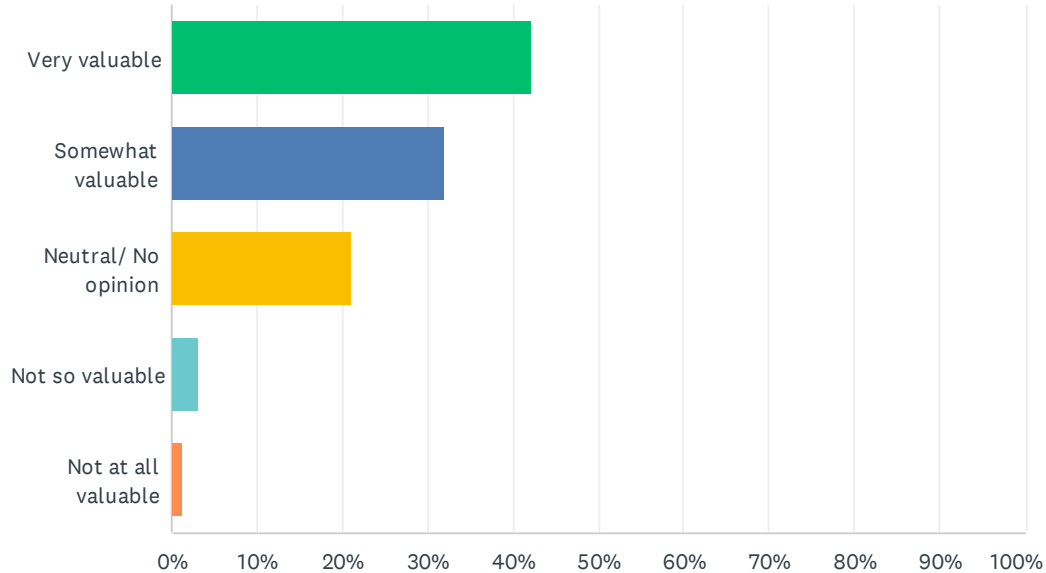
20	old homes	5/28/2022 9:46 AM
21	Cushing Academy	5/28/2022 7:07 AM
22	Protected land	5/27/2022 10:52 AM
23	Cushing Academy (needs to offer services for residents)	5/27/2022 9:09 AM
24	Rivers	5/27/2022 8:08 AM
25	Veterans Day at JR Briggs	5/27/2022 5:47 AM
26	PIANO MUSEUM	5/26/2022 7:27 PM
27	Na	5/26/2022 5:53 PM
28	?	5/26/2022 2:42 PM
29	CUSHING ACADEMY	5/26/2022 1:07 PM
30	Old farmhouses	5/26/2022 12:39 PM
31	Waterways	5/26/2022 12:34 PM
32	cemetaries	5/26/2022 12:30 PM
33	historic houses	5/26/2022 9:36 AM
34	Veterans memorial at town hall	5/26/2022 8:43 AM
35	Cushing Academy	5/26/2022 8:15 AM
36	None	5/26/2022 7:54 AM
#	5.	DATE
1	The piano museum	7/5/2022 10:22 PM
2	The old cellar holes and other evidence of past generations in the town	7/2/2022 10:39 AM
3	Rail trail	7/1/2022 10:09 PM
4	School Boy statue	7/1/2022 4:05 PM
5	Cemeteries	6/30/2022 5:12 PM
6	?	6/30/2022 2:02 PM
7	South Ashburnham center	6/30/2022 1:03 PM
8	How Ashburnham was actually founded	6/28/2022 6:22 PM
9	All dams in particular Winnekeag	6/21/2022 3:38 PM
10	Bush Hill Town Forest	6/6/2022 6:56 PM
11	Town Pound by cemetery	6/6/2022 10:55 AM
12	Stone Cellars of structures in the past.	6/5/2022 5:44 PM
13	Historical Society bldg	6/1/2022 10:42 PM
14	Cushing Academy	5/31/2022 5:05 PM
15	School Boy statue	5/31/2022 11:21 AM
16	Meeting House Hill	5/29/2022 11:59 PM
17	factory pond	5/28/2022 9:46 AM
18	Downtown	5/28/2022 7:07 AM
19	Arts Center	5/27/2022 9:09 AM
20	Forest	5/27/2022 8:08 AM

Ashburnham Master Plan Survey 2022

21	Displaying American flags - NOT rainbows	5/27/2022 5:47 AM
22	LIBRARY	5/26/2022 7:27 PM
23	Na	5/26/2022 5:53 PM
24	?	5/26/2022 2:42 PM
25	THE 3 CEMETERYS	5/26/2022 1:07 PM
26	Old Barns	5/26/2022 12:39 PM
27	ACC	5/26/2022 12:34 PM
28	town center	5/26/2022 9:36 AM
29	BSA camps	5/26/2022 8:15 AM
30	None	5/26/2022 7:54 AM

Q32 How valuable do you believe Ashburnham's historical resources are to the community?

Answered: 156 Skipped: 58



QUIZ STATISTICS

Percent Correct
31%

Average Score
3.1/4.0 (78%)

Standard Deviation
0.93

Difficulty
4/6

ANSWER CHOICES	SCORE	RESPONSES	
✓ Very valuable	4/4	42.31%	66
Somewhat valuable	3/4	32.05%	50
Neutral/ No opinion	2/4	21.15%	33
Not so valuable	1/4	3.21%	5
Not at all valuable	0/4	1.28%	2
TOTAL			156

Q33 Are you aware of any other important historical resources in Ashburnham that are not officially designated (listed) or otherwise protected and that you believe should be?

Answered: 78 Skipped: 136

#	RESPONSES	DATE
1	No	7/5/2022 10:22 PM
2	No	7/5/2022 9:32 AM
3	Can't think of any, offhand.	7/2/2022 10:39 AM
4	Northfield Road	7/2/2022 8:53 AM
5	no	7/1/2022 5:04 PM
6	No	7/1/2022 4:39 PM
7	No	7/1/2022 4:05 PM
8	No	7/1/2022 3:47 PM
9	no	7/1/2022 2:27 PM
10	no	7/1/2022 8:53 AM
11	No	6/30/2022 8:09 PM
12	no	6/30/2022 7:26 PM
13	no	6/30/2022 5:12 PM
14	No	6/30/2022 3:02 PM
15	N/A	6/30/2022 2:21 PM
16	No	6/30/2022 2:02 PM
17	No	6/30/2022 1:08 PM
18	Not to my limited knowledge	6/30/2022 1:03 PM
19	N	6/30/2022 12:52 PM
20	no	6/28/2022 10:21 PM
21	No	6/28/2022 6:22 PM
22	No	6/28/2022 5:01 PM
23	See above	6/21/2022 3:38 PM
24	no	6/14/2022 12:39 PM
25	No	6/13/2022 8:24 PM
26	No	6/13/2022 11:52 AM
27	No	6/13/2022 11:09 AM
28	No	6/6/2022 6:56 PM
29	No	6/6/2022 11:04 AM
30	Maybe the well at the top of Cushing	6/6/2022 10:55 AM

Ashburnham Master Plan Survey 2022

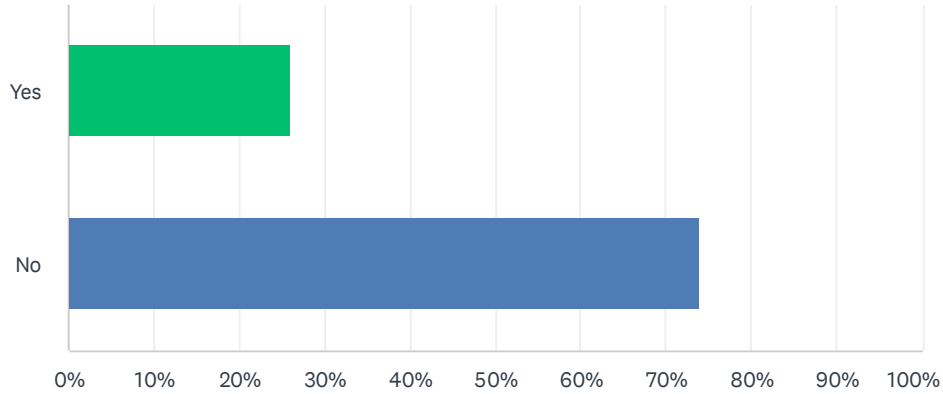
31	NA	6/6/2022 10:12 AM
32	No	6/6/2022 12:11 AM
33	various residential buildings.	6/5/2022 5:44 PM
34	N/A	6/5/2022 4:35 PM
35	no	6/2/2022 2:32 PM
36	no	6/1/2022 9:46 PM
37	No	6/1/2022 1:36 PM
38	No	6/1/2022 7:05 AM
39	no	5/31/2022 5:05 PM
40	No	5/31/2022 11:21 AM
41	No	5/31/2022 10:48 AM
42	There should be an inventory made of the sites within Town that were of importance to the Indigenous Peoples who lived here prior to the European invasion	5/29/2022 11:59 PM
43	No, but I should know more	5/28/2022 1:56 PM
44	No	5/28/2022 7:07 AM
45	No	5/27/2022 3:44 PM
46	no	5/27/2022 2:34 PM
47	Protected land	5/27/2022 10:52 AM
48	No	5/27/2022 10:09 AM
49	No	5/27/2022 9:09 AM
50	No	5/27/2022 8:21 AM
51	No	5/27/2022 8:08 AM
52	Heritage trees stone walls	5/27/2022 7:31 AM
53	No	5/27/2022 5:47 AM
54	No	5/26/2022 9:12 PM
55	kelton dr	5/26/2022 8:23 PM
56	no	5/26/2022 7:30 PM
57	NO	5/26/2022 7:27 PM
58	Not aware	5/26/2022 6:31 PM
59	No	5/26/2022 5:53 PM
60	no	5/26/2022 4:24 PM
61	no	5/26/2022 2:42 PM
62	No	5/26/2022 12:39 PM
63	Power house?	5/26/2022 12:34 PM
64	not sure	5/26/2022 12:30 PM
65	no	5/26/2022 11:40 AM
66	Native American sites	5/26/2022 11:04 AM
67	unsure	5/26/2022 9:47 AM
68	No	5/26/2022 9:42 AM

Ashburnham Master Plan Survey 2022

69	no	5/26/2022 9:36 AM
70	Not aware.	5/26/2022 9:26 AM
71	no	5/26/2022 8:57 AM
72	no	5/26/2022 8:55 AM
73	No	5/26/2022 8:43 AM
74	No	5/26/2022 8:35 AM
75	To my knowledge, there are no registered/protected Native American areas of significance/importance.	5/26/2022 8:15 AM
76	None	5/26/2022 7:54 AM
77	No	5/26/2022 7:42 AM
78	no	5/9/2022 12:08 PM

Q34 Are you familiar with Ashburnham's National Register of Historic Places designated Districts?

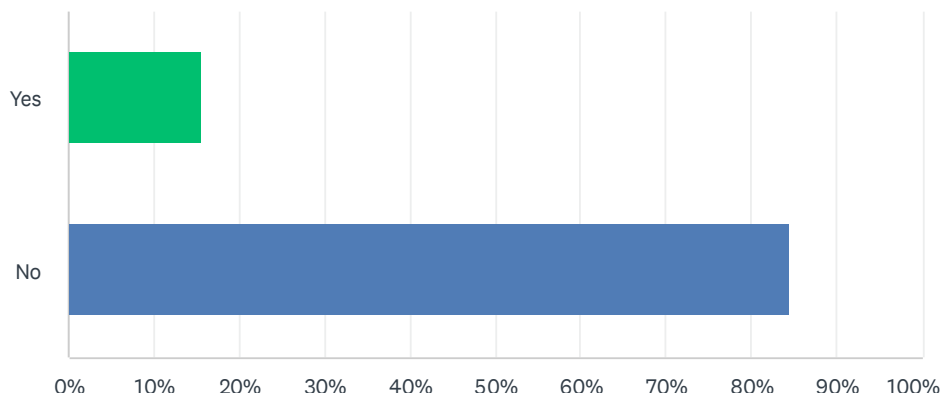
Answered: 165 Skipped: 49



ANSWER CHOICES	RESPONSES	
Yes	26.06%	43
No	73.94%	122
TOTAL		165

Q35 Are you familiar with any of Ashburnham's Individual Properties designated by the National Register of Historic Places? Are there any individual properties which you feel are particularly important historical/cultural resources?

Answered: 160 Skipped: 54



ANSWER CHOICES	RESPONSES	
Yes	15.63%	25
No	84.38%	135
TOTAL		160

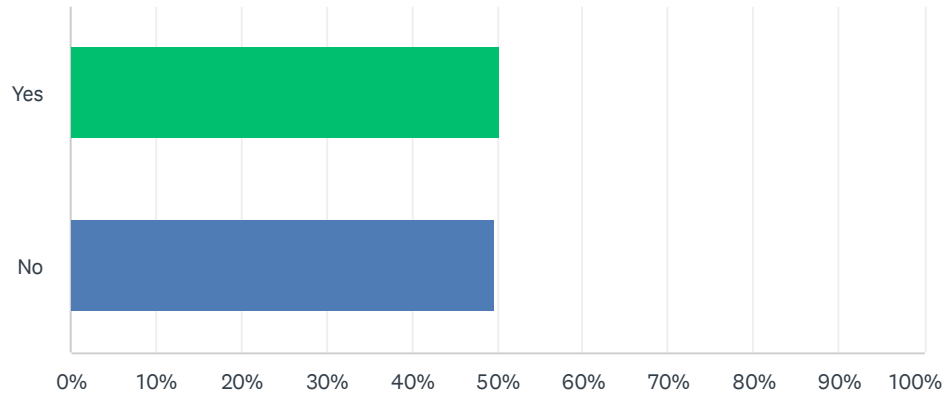
#	IF YES, PLEASE LIST HERE:	DATE
1	The John Adams house?	7/5/2022 10:22 PM
2	Enoch Whitmore	7/5/2022 9:32 AM
3	The original grant properties, the former Stevens Library building	7/2/2022 10:39 AM
4	Town Hall, Stevens Library, piano Museum, Cushing, Historic Homes	7/1/2022 4:39 PM
5	Main Street properties.	7/1/2022 4:05 PM
6	Meeting Hill, part of the downtown area, Town Hall the Historical building,	6/14/2022 6:03 PM
7	Library, piano museum, town hall	6/9/2022 12:03 PM
8	No but I'd be interested in the town hosting tours of historic homes in Ashburnham and this information more readily available	6/6/2022 6:30 PM
9	Town Hall, powder house	5/31/2022 11:21 AM
10	John Adams House, Cambridge Grant?	5/27/2022 5:47 AM
11	Bush Hill Rd	5/26/2022 3:27 PM
12	Not sure	5/26/2022 12:34 PM
13	Cambridge grant	5/26/2022 11:04 AM
14	The Adams Homestead on Russell Hill and Cambridge Grant	5/26/2022 9:22 AM

Ashburnham Master Plan Survey 2022

15	Historical Society	5/26/2022 7:45 AM
16	Library, Town Hall, Winchester Park, Village Center	5/20/2022 9:49 AM

Q36 Are you familiar with the Town of Ashburnham's Historical Commission?

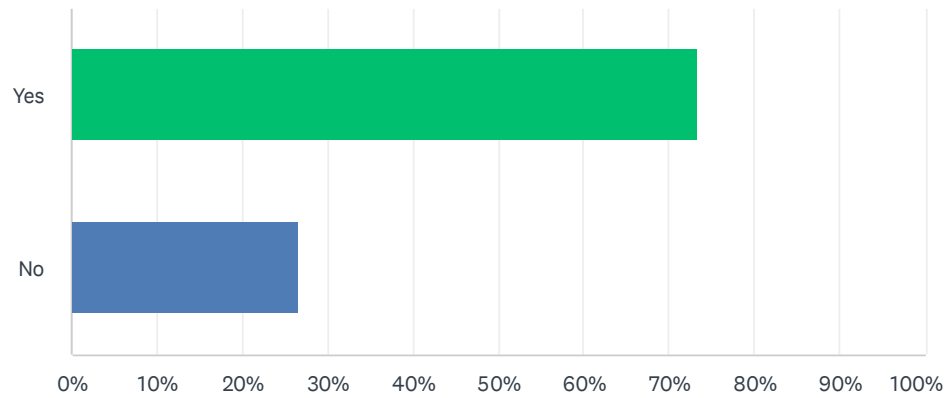
Answered: 165 Skipped: 49



ANSWER CHOICES	RESPONSES	
Yes	50.30%	83
No	49.70%	82
TOTAL		165

Q37 Are you familiar with the Ashburnham Historical Society?

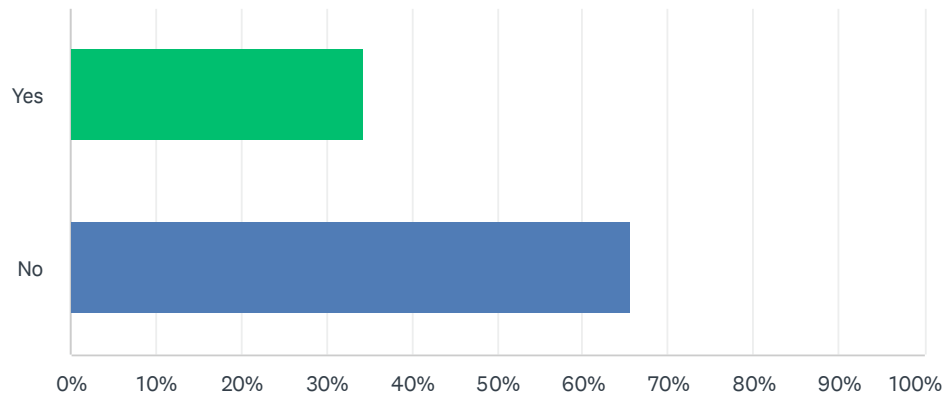
Answered: 169 Skipped: 45



ANSWER CHOICES	RESPONSES	
Yes	73.37%	124
No	26.63%	45
TOTAL		169

Q38 Are you, or someone you know a member of the Historical Society?

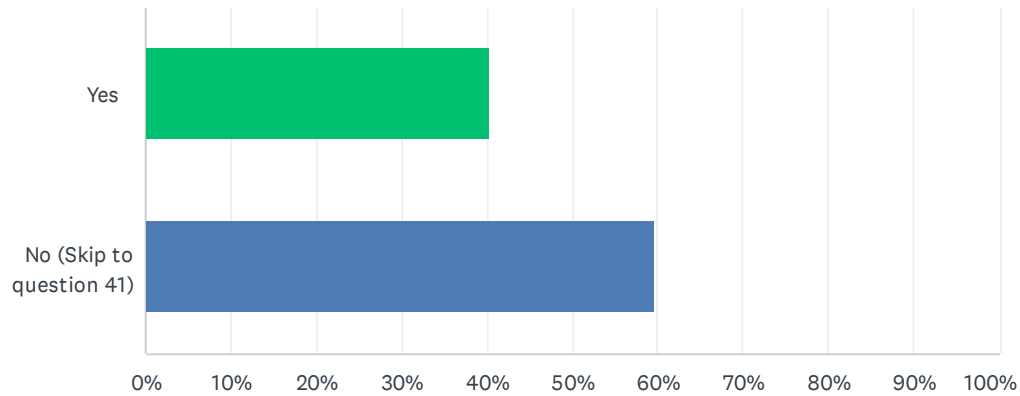
Answered: 169 Skipped: 45



ANSWER CHOICES	RESPONSES	
Yes	34.32%	58
No	65.68%	111
TOTAL		169

Q39 Have you or someone you know visited the Historical Society's "1791 Meeting House Museum" for an event or to view the collection and displays?

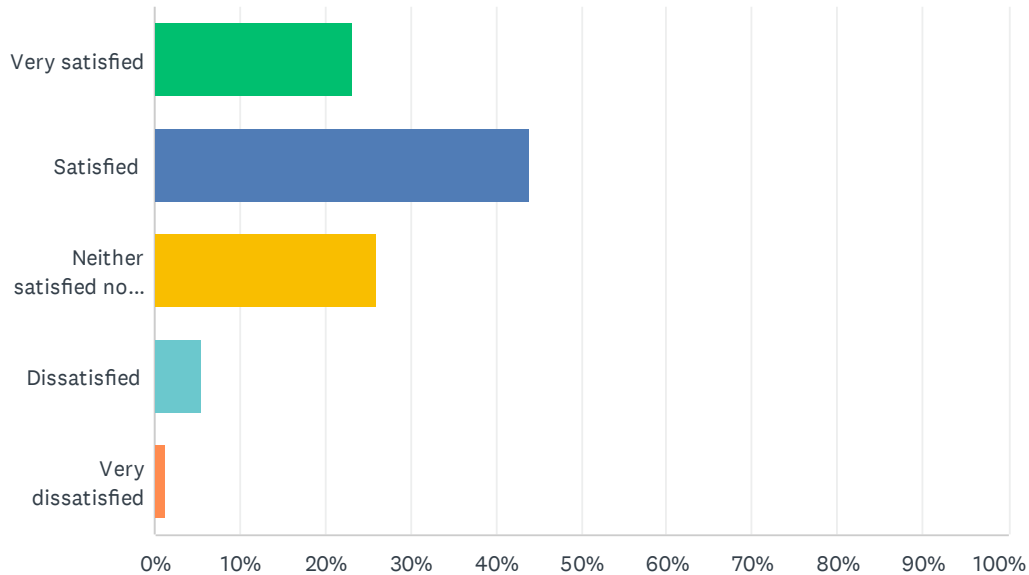
Answered: 169 Skipped: 45



ANSWER CHOICES	RESPONSES	
Yes	40.24%	68
No (Skip to question 41)	59.76%	101
TOTAL		169

Q40 If you answered “Yes” to question #39, how would you rate your experience?

Answered: 73 Skipped: 141



QUIZ STATISTICS

Percent Correct 8%	Average Score 2.8/4.0 (71%)	Standard Deviation 0.90	Difficulty 1/6
-----------------------	--------------------------------	----------------------------	-------------------

ANSWER CHOICES	SCORE	RESPONSES
✓ Very satisfied	4/4	23.29% 17
Satisfied	3/4	43.84% 32
Neither satisfied nor dissatisfied	2/4	26.03% 19
Dissatisfied	1/4	5.48% 4
Very dissatisfied	0/4	1.37% 1
TOTAL		73

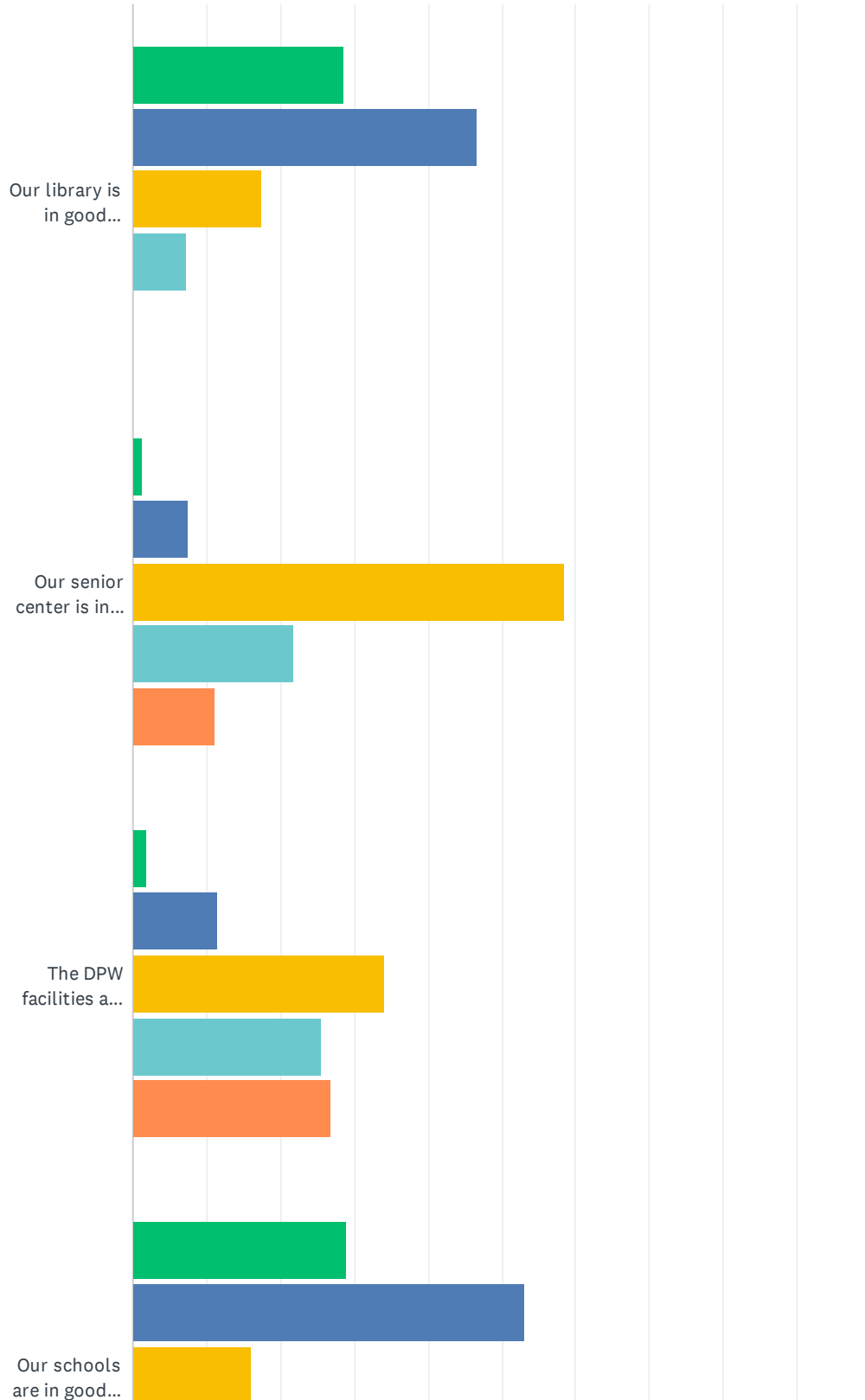
#	IF YOUR ANSWER TO THE QUESTION WAS LESS THAN SATISFIED, PLEASE PROVIDE A COMMENT AS TO HOW YOUR EXPERIENCE COULD HAVE BEEN IMPROVED:	DATE
1	needs town support for both building and collection	7/2/2022 8:53 AM
2	This building needs work, clean up and organization	7/1/2022 8:26 PM
3	Needs to be improved visually and for preservation.	7/1/2022 4:05 PM
4	Not sure	6/30/2022 1:08 PM
5	I'd like to see the historical society more organized for visitors and open more often	6/6/2022 6:30 PM
6	Thier programs are educational and enlightening	5/29/2022 11:59 PM

Ashburnham Master Plan Survey 2022

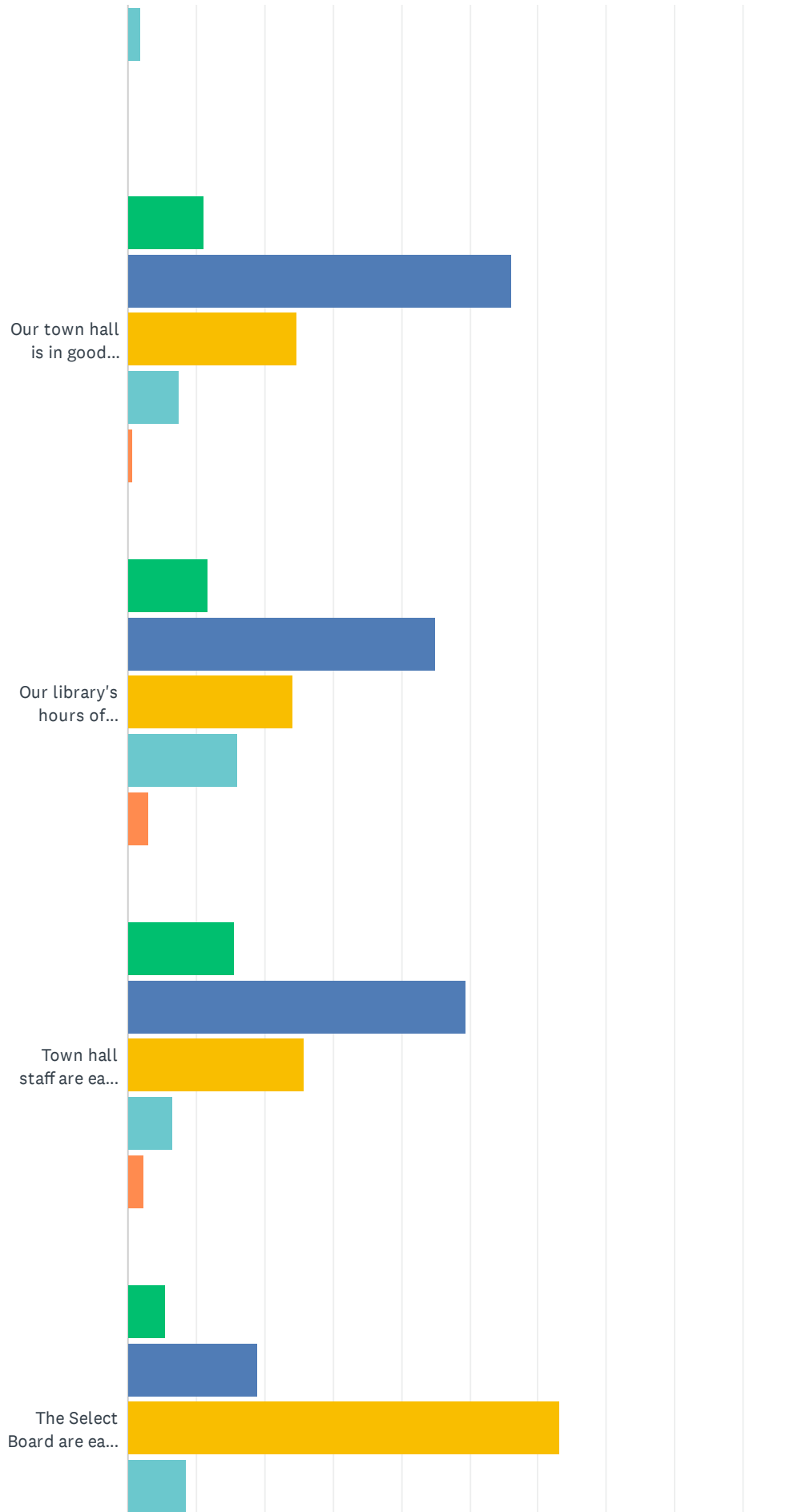
7	The building needs preservation	5/26/2022 9:12 PM
8	Presentation sorely lacking. Building in poor condition	5/20/2022 9:49 AM
9	It is just poorly put together and not impressive	5/9/2022 12:08 PM

Q41 Tell us your opinion on the following statements (please check only one)

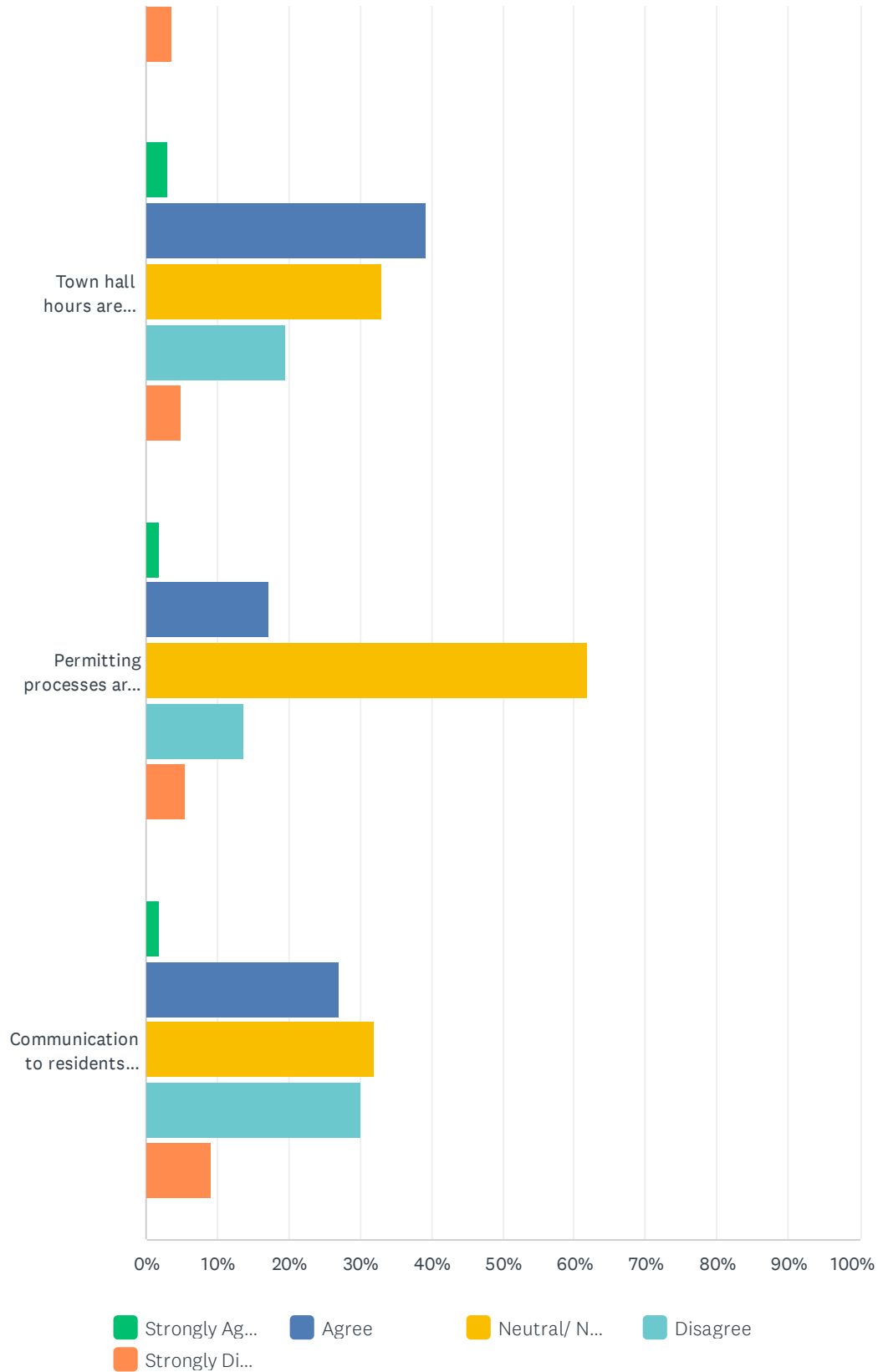
Answered: 167 Skipped: 47



Ashburnham Master Plan Survey 2022



Ashburnham Master Plan Survey 2022



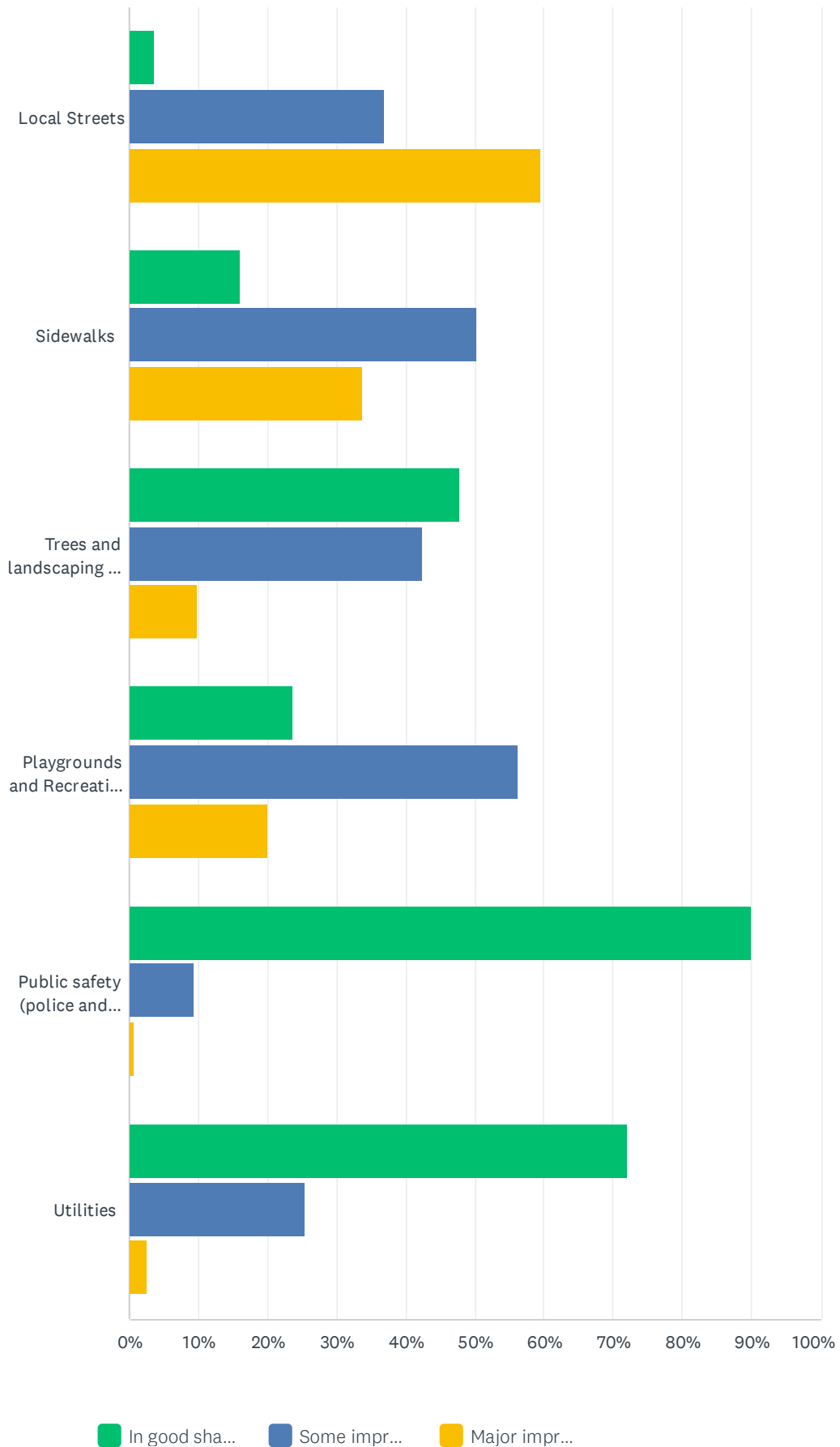
Ashburnham Master Plan Survey 2022

	STRONGLY AGREE	AGREE	NEUTRAL/ NO OPINION	DISAGREE	STRONGLY DISAGREE	TOTAL	WEIGHTED AVERAGE
Our library is in good condition	28.48% 47	46.67% 77	17.58% 29	7.27% 12	0.00% 0	165	1.49
Our senior center is in good condition	1.24% 2	7.45% 12	58.39% 94	21.74% 35	11.18% 18	161	1.41
The DPW facilities are in good condition	1.83% 3	11.59% 19	34.15% 56	25.61% 42	26.83% 44	164	0.38
Our schools are in good condition	29.01% 47	53.09% 86	16.05% 26	1.85% 3	0.00% 0	162	1.57
Our town hall is in good condition	11.11% 18	56.17% 91	24.69% 40	7.41% 12	0.62% 1	162	1.44
Our library's hours of operation are adequate	11.73% 19	45.06% 73	24.07% 39	16.05% 26	3.09% 5	162	1.19
Town hall staff are easy to work with / approachable	15.66% 26	49.40% 82	25.90% 43	6.63% 11	2.41% 4	166	1.47
The Select Board are easy to work with /approachable	5.52% 9	19.02% 31	63.19% 103	8.59% 14	3.68% 6	163	2.04
Town hall hours are appropriate for doing business	3.07% 5	39.26% 64	33.13% 54	19.63% 32	4.91% 8	163	1.15
Permitting processes are quick and efficient	1.85% 3	17.28% 28	61.73% 100	13.58% 22	5.56% 9	162	1.81
Communication to residents is adequate	1.84% 3	26.99% 44	31.90% 52	30.06% 49	9.20% 15	163	0.78

Q42 How do you currently rate the following public facilities and services in Ashburnham?

Answered: 165 Skipped: 49

Ashburnham Master Plan Survey 2022



Ashburnham Master Plan Survey 2022

	IN GOOD SHAPE	SOME IMPROVEMENTS ARE NEEDED	MAJOR IMPROVEMENTS ARE NEEDED	TOTAL
Local Streets	3.64% 6	36.97% 61	59.39% 98	165
Sidewalks	15.95% 26	50.31% 82	33.74% 55	163
Trees and landscaping on public land	47.85% 78	42.33% 69	9.82% 16	163
Playgrounds and Recreation Areas	23.75% 38	56.25% 90	20.00% 32	160
Public safety (police and fire)	90.06% 145	9.32% 15	0.62% 1	161
Utilities	72.05% 116	25.47% 41	2.48% 4	161

Q43 What town services do you use most? How about your neighbors? (List up to 7)

Answered: 113 Skipped: 101

ANSWER CHOICES	RESPONSES	
1.	100.00%	113
2.	78.76%	89
3.	67.26%	76
4.	47.79%	54
5.	30.97%	35
6.	14.16%	16
7.	11.50%	13

#	1.	DATE
1	Electricity	7/5/2022 10:26 PM
2	Library	7/5/2022 9:34 AM
3	Library	7/4/2022 7:47 PM
4	Streets	7/3/2022 7:53 PM
5	Water	7/3/2022 6:10 AM
6	Ahburnham Municipal Light	7/2/2022 10:45 AM
7	parks	7/2/2022 8:56 AM
8	Roads	7/1/2022 10:15 PM
9	Public library- expand hours, 1 or 2 more evenings	7/1/2022 8:31 PM
10	Library	7/1/2022 6:07 PM
11	n/a	7/1/2022 5:05 PM
12	Roads	7/1/2022 4:41 PM
13	Municipal utilities	7/1/2022 4:10 PM
14	roads	7/1/2022 3:54 PM
15	Streets	7/1/2022 2:29 PM
16	Library	7/1/2022 2:18 PM
17	Library	7/1/2022 8:55 AM
18	Library	6/30/2022 8:27 PM
19	water	6/30/2022 7:28 PM
20	Water	6/30/2022 5:22 PM
21	Library	6/30/2022 5:14 PM
22	LIBRARY	6/30/2022 3:05 PM

Ashburnham Master Plan Survey 2022

23	Schools	6/30/2022 2:06 PM
24	AML	6/30/2022 1:10 PM
25	Water	6/30/2022 1:06 PM
26	N	6/30/2022 12:54 PM
27	town hall	6/29/2022 10:39 AM
28	Library	6/28/2022 10:36 PM
29	Sewer	6/28/2022 5:01 PM
30	Roads	6/28/2022 7:20 AM
31	Town Hall	6/21/2022 3:55 PM
32	Library	6/14/2022 6:51 PM
33	School System	6/14/2022 12:41 PM
34	Town hall	6/13/2022 8:27 PM
35	senior ctr	6/13/2022 7:23 PM
36	town water and sewer and electric utilities	6/13/2022 3:09 PM
37	Library	6/13/2022 1:23 PM
38	Public water	6/13/2022 11:55 AM
39	Library	6/13/2022 11:12 AM
40	water	6/10/2022 2:44 PM
41	Water	6/9/2022 3:12 PM
42	AML	6/6/2022 6:59 PM
43	Roads	6/6/2022 6:38 PM
44	Schools	6/6/2022 11:36 AM
45	Library	6/6/2022 11:06 AM
46	Library	6/6/2022 10:59 AM
47	Water	6/6/2022 10:52 AM
48	Library	6/6/2022 10:34 AM
49	Playgrounds	6/6/2022 10:13 AM
50	AML power	6/6/2022 8:45 AM
51	Library	6/6/2022 6:49 AM
52	Library	6/6/2022 12:14 AM
53	Town Hall	6/5/2022 5:49 PM
54	Library	6/5/2022 4:37 PM
55	post office	6/2/2022 2:40 PM
56	Library	6/1/2022 9:48 PM
57	Transfer station	6/1/2022 7:09 AM
58	Library	5/31/2022 5:07 PM
59	Library	5/31/2022 11:24 AM
60	AML	5/31/2022 10:51 AM

Ashburnham Master Plan Survey 2022

61	Parks	5/31/2022 10:29 AM
62	Utilities	5/31/2022 10:06 AM
63	power	5/30/2022 6:24 PM
64	AML	5/30/2022 12:08 AM
65	The roads, with an emphasis on walkability	5/28/2022 1:58 PM
66	town hall vital records	5/28/2022 10:01 AM
67	AML	5/28/2022 9:50 AM
68	Police	5/28/2022 7:15 AM
69	water	5/27/2022 2:36 PM
70	Library	5/27/2022 10:55 AM
71	Electricity, the AML is doing a great job. However, they seem to inhibit the build out of solar power on residential areas and that needs to change!	5/27/2022 10:19 AM
72	Library	5/27/2022 10:18 AM
73	Utilities	5/27/2022 9:13 AM
74	Roads	5/27/2022 8:26 AM
75	Electronic	5/27/2022 8:10 AM
76	Municipal light - love them	5/27/2022 7:38 AM
77	Library	5/27/2022 5:58 AM
78	Senior center	5/26/2022 9:17 PM
79	AML	5/26/2022 9:08 PM
80	snow plowing	5/26/2022 7:35 PM
81	LIBRARY	5/26/2022 7:30 PM
82	Electric	5/26/2022 6:34 PM
83	School	5/26/2022 5:55 PM
84	playgrounds	5/26/2022 5:41 PM
85	streets	5/26/2022 4:52 PM
86	ELECTRIC UTILITIES	5/26/2022 3:02 PM
87	Municipal light plant	5/26/2022 2:45 PM
88	Public lands	5/26/2022 12:43 PM
89	Water	5/26/2022 12:39 PM
90	schools	5/26/2022 12:34 PM
91	AML	5/26/2022 11:42 AM
92	Utilities	5/26/2022 11:42 AM
93	library	5/26/2022 11:27 AM
94	roads	5/26/2022 11:26 AM
95	Library	5/26/2022 11:08 AM
96	library	5/26/2022 10:03 AM
97	Roads	5/26/2022 9:50 AM
98	library	5/26/2022 9:39 AM

Ashburnham Master Plan Survey 2022

99	Water	5/26/2022 9:30 AM
100	Roads	5/26/2022 9:25 AM
101	water	5/26/2022 9:02 AM
102	Tax collector	5/26/2022 8:59 AM
103	Roads, which need major improvement DPW underfunded	5/26/2022 8:54 AM
104	Library	5/26/2022 8:49 AM
105	Library	5/26/2022 8:47 AM
106	DPW	5/26/2022 8:22 AM
107	library	5/26/2022 8:07 AM
108	None	5/26/2022 7:57 AM
109	Light dept	5/26/2022 7:57 AM
110	Library	5/26/2022 7:43 AM
111	Electricity	5/20/2022 9:50 AM
112	Town Hall Town Clerk	5/9/2022 1:33 PM
113	Town Hall	5/9/2022 12:18 PM
#	2.	DATE
1	Mail	7/5/2022 10:26 PM
2	Town Hall	7/5/2022 9:34 AM
3	Parks	7/4/2022 7:47 PM
4	Sidewalks	7/3/2022 7:53 PM
5	Sewer	7/3/2022 6:10 AM
6	Town Water	7/2/2022 10:45 AM
7	library	7/2/2022 8:56 AM
8	Water	7/1/2022 10:15 PM
9	Walking trails	7/1/2022 8:31 PM
10	Library	7/1/2022 4:10 PM
11	library	7/1/2022 3:54 PM
12	Recreation areas	7/1/2022 2:29 PM
13	Winchester Park	7/1/2022 2:18 PM
14	Town Hall	7/1/2022 8:55 AM
15	electricity	6/30/2022 7:28 PM
16	Sewer	6/30/2022 5:22 PM
17	Schools	6/30/2022 5:14 PM
18	DUMP	6/30/2022 3:05 PM
19	Clean Drinking Water	6/30/2022 2:06 PM
20	Electric	6/30/2022 1:06 PM
21	Post Office	6/28/2022 10:36 PM
22	Schools	6/28/2022 7:20 AM

Ashburnham Master Plan Survey 2022

23	Highway	6/21/2022 3:55 PM
24	Public works / roads	6/14/2022 6:51 PM
25	Library	6/14/2022 12:41 PM
26	Elec. co.	6/13/2022 8:27 PM
27	creative connections	6/13/2022 7:23 PM
28	town library	6/13/2022 3:09 PM
29	Roads	6/13/2022 1:23 PM
30	Police	6/13/2022 11:55 AM
31	Playgrounds	6/13/2022 11:12 AM
32	Town Hall	6/10/2022 2:44 PM
33	Sewer	6/9/2022 3:12 PM
34	Library	6/6/2022 6:59 PM
35	Water	6/6/2022 6:38 PM
36	Library	6/6/2022 11:36 AM
37	Town Hall	6/6/2022 10:59 AM
38	Electricity	6/6/2022 10:52 AM
39	Playground	6/6/2022 10:34 AM
40	Libraries	6/6/2022 10:13 AM
41	Police/fire	6/6/2022 8:45 AM
42	Parks	6/6/2022 6:49 AM
43	Public Safety	6/5/2022 5:49 PM
44	Playground	6/5/2022 4:37 PM
45	dog tag	6/2/2022 2:40 PM
46	Town Hall	6/1/2022 7:09 AM
47	Playground	5/31/2022 5:07 PM
48	Schools	5/31/2022 11:24 AM
49	Water	5/31/2022 10:51 AM
50	Town roads	5/31/2022 10:29 AM
51	Playgrounds	5/31/2022 10:06 AM
52	water	5/30/2022 6:24 PM
53	Library	5/30/2022 12:08 AM
54	The library and the playground	5/28/2022 1:58 PM
55	utilities	5/28/2022 10:01 AM
56	Roads	5/28/2022 9:50 AM
57	Fire/EMS	5/28/2022 7:15 AM
58	sewer	5/27/2022 2:36 PM
59	Town hall for permits, doing well	5/27/2022 10:19 AM
60	Streets	5/27/2022 9:13 AM

Ashburnham Master Plan Survey 2022

61	Water	5/27/2022 8:26 AM
62	Library	5/27/2022 8:10 AM
63	Library	5/27/2022 7:38 AM
64	Dentist	5/27/2022 5:58 AM
65	Library	5/26/2022 9:17 PM
66	Library	5/26/2022 9:08 PM
67	DUMP	5/26/2022 7:30 PM
68	Water	5/26/2022 6:34 PM
69	utilities	5/26/2022 4:52 PM
70	TOWN RECYCLING (NEEDS IMPROVEMENT)	5/26/2022 3:02 PM
71	town water and sewer	5/26/2022 2:45 PM
72	Senior center	5/26/2022 12:39 PM
73	Town Hall	5/26/2022 12:34 PM
74	Playground	5/26/2022 11:42 AM
75	playgrounds	5/26/2022 11:27 AM
76	water	5/26/2022 11:26 AM
77	Parks	5/26/2022 11:08 AM
78	Roads	5/26/2022 9:50 AM
79	parks	5/26/2022 9:39 AM
80	Utilities	5/26/2022 9:30 AM
81	Electric	5/26/2022 9:25 AM
82	roads	5/26/2022 9:02 AM
83	Sidewalks	5/26/2022 8:47 AM
84	AML	5/26/2022 8:22 AM
85	playground	5/26/2022 8:07 AM
86	Water dept	5/26/2022 7:57 AM
87	Playgrounds	5/26/2022 7:43 AM
88	Transfer Station	5/20/2022 9:50 AM
89	Library	5/9/2022 12:18 PM
#	3.	DATE
1	Gas station	7/5/2022 10:26 PM
2	Light plant	7/5/2022 9:34 AM
3	Open space	7/4/2022 7:47 PM
4	Library	7/3/2022 7:53 PM
5	Library	7/3/2022 6:10 AM
6	Stevens Memorial Library	7/2/2022 10:45 AM
7	schools	7/2/2022 8:56 AM
8	senior center	7/1/2022 10:15 PM

Ashburnham Master Plan Survey 2022

9	Town dump- needs more hours, at least 1 more day a week	7/1/2022 8:31 PM
10	Town Hall	7/1/2022 4:10 PM
11	Briggs School for voting	7/1/2022 3:54 PM
12	Light plant, water/sewer	7/1/2022 2:18 PM
13	roads	6/30/2022 7:28 PM
14	Power	6/30/2022 5:22 PM
15	ELECTRICITY	6/30/2022 3:05 PM
16	DPW (winter plowing)	6/30/2022 2:06 PM
17	Roads	6/30/2022 1:06 PM
18	Trail maintenance	6/28/2022 10:36 PM
19	Transfer station	6/28/2022 7:20 AM
20	Emergency Medical services	6/21/2022 3:55 PM
21	town hall	6/14/2022 6:51 PM
22	Town Clerk	6/14/2022 12:41 PM
23	town dump	6/13/2022 7:23 PM
24	local restaurant	6/13/2022 3:09 PM
25	Auto repair	6/13/2022 1:23 PM
26	Emergency/ambulance services	6/13/2022 11:55 AM
27	Naukeag Lake (wish we had a free swimming spot)	6/13/2022 11:12 AM
28	Amlp	6/9/2022 3:12 PM
29	Town Hall	6/6/2022 6:59 PM
30	Utilities	6/6/2022 6:38 PM
31	Streets	6/6/2022 11:36 AM
32	Public Safety	6/6/2022 10:59 AM
33	Schools	6/6/2022 10:13 AM
34	Are there others??	6/6/2022 8:45 AM
35	Playgrounds	6/6/2022 6:49 AM
36	Open areas	6/5/2022 5:49 PM
37	Ball fields	6/5/2022 4:37 PM
38	banking	6/2/2022 2:40 PM
39	the local stores	5/31/2022 5:07 PM
40	AMLp	5/31/2022 11:24 AM
41	Sewer	5/31/2022 10:51 AM
42	Water	5/31/2022 10:29 AM
43	Library	5/31/2022 10:06 AM
44	Town Hall	5/30/2022 12:08 AM
45	playground	5/28/2022 10:01 AM
46	Library	5/28/2022 9:50 AM

Ashburnham Master Plan Survey 2022

47	Schools	5/28/2022 7:15 AM
48	schools	5/27/2022 2:36 PM
49	Water, generally doing well but vcosts are niot fairly distributed. At Sunset lake we pay way too much for water and much more than other residence	5/27/2022 10:19 AM
50	Library	5/27/2022 9:13 AM
51	Electricity	5/27/2022 8:26 AM
52	Town hall	5/27/2022 8:10 AM
53	Would use Cushing academy services if made available:	5/27/2022 7:38 AM
54	Post Office	5/27/2022 5:58 AM
55	Landfill	5/26/2022 9:17 PM
56	Town Hall mailbox	5/26/2022 9:08 PM
57	ELECTRICITY	5/26/2022 7:30 PM
58	police and fire	5/26/2022 4:52 PM
59	SNOW PLOWING AND ROAD MAINTENANCE	5/26/2022 3:02 PM
60	police/EMT	5/26/2022 2:45 PM
61	Ashburnham light and power	5/26/2022 12:39 PM
62	library	5/26/2022 12:34 PM
63	Local streets	5/26/2022 11:42 AM
64	public education	5/26/2022 11:27 AM
65	electricity	5/26/2022 11:26 AM
66	Roads	5/26/2022 9:50 AM
67	state forest	5/26/2022 9:39 AM
68	Police	5/26/2022 9:30 AM
69	Postal	5/26/2022 9:25 AM
70	library	5/26/2022 9:02 AM
71	Trails	5/26/2022 8:47 AM
72	Transfer Station	5/26/2022 8:22 AM
73	Schools	5/26/2022 7:57 AM
74	Rail trail	5/26/2022 7:43 AM
75	Water	5/20/2022 9:50 AM
76	Public Safety Building	5/9/2022 12:18 PM
#	4.	DATE
1	Convenience stores	7/5/2022 10:26 PM
2	Town hall	7/3/2022 7:53 PM
3	Playgrounds	7/3/2022 6:10 AM
4	Town Hall	7/2/2022 10:45 AM
5	public safety	7/2/2022 8:56 AM
6	Dept. public works	7/1/2022 10:15 PM
7	Voting	7/1/2022 4:10 PM

Ashburnham Master Plan Survey 2022

8	Town Hall lawn for demonstrating	7/1/2022 3:54 PM
9	Transfer station	7/1/2022 2:18 PM
10	permitting departments	6/30/2022 7:28 PM
11	Library	6/30/2022 5:22 PM
12	PARKS	6/30/2022 3:05 PM
13	Electricity	6/30/2022 2:06 PM
14	Library	6/30/2022 1:06 PM
15	Town permits	6/28/2022 10:36 PM
16	Lakes	6/28/2022 7:20 AM
17	Library	6/21/2022 3:55 PM
18	playground in the future	6/14/2022 6:51 PM
19	bank	6/13/2022 7:23 PM
20	town recycle and transfer station	6/13/2022 3:09 PM
21	Dunkin donuts	6/13/2022 1:23 PM
22	None	6/13/2022 11:55 AM
23	Library	6/6/2022 6:38 PM
24	Utilities	6/6/2022 11:36 AM
25	Parks	6/6/2022 10:59 AM
26	licensing	6/5/2022 5:49 PM
27	Parks & rec events	6/5/2022 4:37 PM
28	hardware store	6/2/2022 2:40 PM
29	Playgrounds	5/31/2022 11:24 AM
30	Town Hall	5/31/2022 10:51 AM
31	Baseball fields	5/31/2022 10:06 AM
32	Farmers Market	5/30/2022 12:08 AM
33	library	5/28/2022 10:01 AM
34	DPW	5/28/2022 7:15 AM
35	road maintenance	5/27/2022 2:36 PM
36	Free sand	5/27/2022 9:13 AM
37	Library - Neighbors	5/27/2022 8:26 AM
38	Town hall	5/27/2022 7:38 AM
39	Market	5/27/2022 5:58 AM
40	Post office	5/26/2022 9:08 PM
41	PARKS	5/26/2022 7:30 PM
42	LIBRARY	5/26/2022 3:02 PM
43	voting	5/26/2022 2:45 PM
44	Parks and rec	5/26/2022 12:39 PM
45	Roads/road crews	5/26/2022 12:34 PM

Ashburnham Master Plan Survey 2022

46	parks	5/26/2022 11:26 AM
47	Roads	5/26/2022 9:50 AM
48	inspectional services	5/26/2022 9:39 AM
49	town hall	5/26/2022 9:02 AM
50	Dirt roads	5/26/2022 8:47 AM
51	Public Schools	5/26/2022 8:22 AM
52	What else is there	5/26/2022 7:57 AM
53	Sewer	5/20/2022 9:50 AM
54	The Dump	5/9/2022 12:18 PM
#	5.	DATE
1	Brothers pizza	7/5/2022 10:26 PM
2	Town streets and roads	7/2/2022 10:45 AM
3	Snow removal	7/1/2022 10:15 PM
4	Winchester Park concerts	7/1/2022 4:10 PM
5	Public Safety - they're doing a great job because I don't need to call them	7/1/2022 3:54 PM
6	Recreation programming	7/1/2022 2:18 PM
7	LAKES	6/30/2022 3:05 PM
8	Conservation Land	6/30/2022 2:06 PM
9	Emergency services	6/30/2022 1:06 PM
10	Fire	6/21/2022 3:55 PM
11	Occasional go on the historical trips around town	6/14/2022 6:51 PM
12	occasionally town hall	6/13/2022 7:23 PM
13	Pizza delivery	6/13/2022 1:23 PM
14	None	6/13/2022 11:55 AM
15	Recreation areas/rail trail	6/6/2022 6:38 PM
16	Dpw	6/6/2022 11:36 AM
17	Library	6/5/2022 5:49 PM
18	Hiking areas	5/31/2022 11:24 AM
19	Local Cable TV	5/30/2022 12:08 AM
20	Ash. lighting plant	5/27/2022 2:36 PM
21	Town hall for permits and as a resource	5/27/2022 9:13 AM
22	Plowing	5/27/2022 7:38 AM
23	Town Hall	5/27/2022 5:58 AM
24	Police Dept.	5/26/2022 9:08 PM
25	LAKES	5/26/2022 7:30 PM
26	POLICE AND FIRE SECURITY	5/26/2022 3:02 PM
27	schools	5/26/2022 2:45 PM
28	Ash. Cons. Trust	5/26/2022 12:39 PM

Ashburnham Master Plan Survey 2022

29	Parks and Rec facilities	5/26/2022 12:34 PM
30	Roads	5/26/2022 9:50 AM
31	dpw	5/26/2022 9:02 AM
32	Water,	5/26/2022 8:47 AM
33	Parks and Rec	5/26/2022 8:22 AM
34	What other town services	5/26/2022 7:57 AM
35	Schools for voting & Town Meetings	5/9/2022 12:18 PM
#	6.	DATE
1	Town trails	7/1/2022 2:18 PM
2	Library	6/30/2022 2:06 PM
3	Police	6/21/2022 3:55 PM
4	Chinese food	6/13/2022 1:23 PM
5	None	6/13/2022 11:55 AM
6	Open space	6/6/2022 6:38 PM
7	Dog license	6/6/2022 11:36 AM
8	Town Hall	5/31/2022 11:24 AM
9	Fire Department	5/30/2022 12:08 AM
10	All Town Gas Station	5/27/2022 5:58 AM
11	TOWN ADMINISTRATORS	5/26/2022 3:02 PM
12	mail service	5/26/2022 2:45 PM
13	Library	5/26/2022 12:39 PM
14	Roads	5/26/2022 9:50 AM
15	Electricity	5/26/2022 8:47 AM
16	What other town services	5/26/2022 7:57 AM
#	7.	DATE
1	Transfer Station	6/30/2022 2:06 PM
2	Cultural Council	6/21/2022 3:55 PM
3	Farm stands	6/13/2022 1:23 PM
4	None	6/13/2022 11:55 AM
5	Town hall	6/6/2022 6:38 PM
6	Taxes	6/6/2022 11:36 AM
7	Police Department	5/30/2022 12:08 AM
8	Senior Center	5/27/2022 5:58 AM
9	TOWN VOLUNTEERS	5/26/2022 3:02 PM
10	roads	5/26/2022 2:45 PM
11	Park	5/26/2022 12:39 PM
12	Water	5/26/2022 9:50 AM
13	Police dept	5/26/2022 7:57 AM

Q44 What opportunities can you foresee for regional collaboration, (i.e., services or facilities shared with nearby towns)?

Answered: 94 Skipped: 120

#	RESPONSES	DATE
1	Unsure	7/5/2022 10:26 PM
2	Fire, police	7/5/2022 9:34 AM
3	Dog park	7/4/2022 7:47 PM
4	Unsure	7/3/2022 7:53 PM
5	We already share our water and sewer services with neighboring towns	7/2/2022 10:45 AM
6	applying for grants, open space connectios	7/2/2022 8:56 AM
7	My watatic	7/1/2022 10:15 PM
8	Is public transportation to much to ask for? Electric bikes to rent	7/1/2022 8:31 PM
9	Need more regional purchasing and sharing resources.	7/1/2022 4:41 PM
10	?	7/1/2022 4:10 PM
11	public works equipment and training; tree warden responsibilities; tax assessing	7/1/2022 3:54 PM
12	Dog park - fenced somewhat wooded	7/1/2022 2:29 PM
13	We should move towards a regional assessors, planner, zoning, BOH, Conservation Commission. Get real experts to guide our town's policies and bylaws, not rely on the same 10 volunteers in town for everything. Also, is there someway for us to get our Sewer fees down?	7/1/2022 2:18 PM
14	Town planner	7/1/2022 8:55 AM
15	I am more concerned about the lack of local collaboration.	6/30/2022 8:13 PM
16	more rail trails connecting towns	6/30/2022 5:14 PM
17	HOUSING DEVELOPMENT FOR LOWER INCOME	6/30/2022 3:05 PM
18	Conservation Partnerships	6/30/2022 2:06 PM
19	Not sure	6/30/2022 1:10 PM
20	Public transit, land protection	6/30/2022 1:06 PM
21	N	6/30/2022 12:54 PM
22	none	6/29/2022 10:39 AM
23	Bus service	6/28/2022 10:36 PM
24	swimming/boating access	6/28/2022 3:12 PM
25	Trash service	6/28/2022 7:20 AM
26	Highway Specialty tools/equipment, communication services, animal control services, elder and in-need transport services, food pantry	6/21/2022 3:55 PM
27	Dispatch, transportation, recreation activities	6/14/2022 9:48 PM
28	Rail trail connection,	6/14/2022 6:51 PM
29	Trash Collection	6/14/2022 12:41 PM
30	none, to far	6/13/2022 7:23 PM

Ashburnham Master Plan Survey 2022

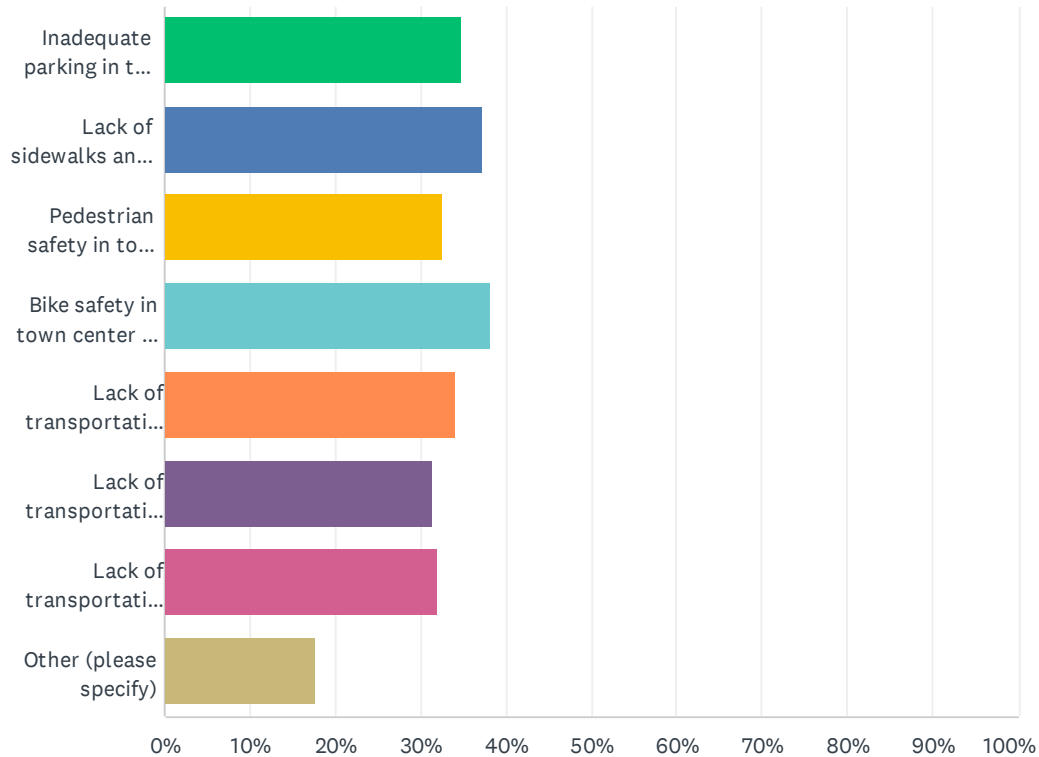
31	water line upgrade with winchendon	6/13/2022 11:55 AM
32	Free community swimming spot	6/13/2022 11:12 AM
33	Senior services, senior center	6/10/2022 2:44 PM
34	Water, sewer, rail trail connecting south ash to 140 trails	6/9/2022 3:12 PM
35	Maybe the senior center...	6/6/2022 6:59 PM
36	Shared dispatching, shared TA	6/6/2022 6:38 PM
37	Town pool (concrete)	6/6/2022 11:36 AM
38	Unknown	6/6/2022 11:06 AM
39	NA	6/6/2022 10:13 AM
40	Bike parks, local public beaches, playgrounds	6/6/2022 9:32 AM
41	Trash pickup, recreation space	6/6/2022 8:45 AM
42	Transportation	6/6/2022 6:49 AM
43	Public Rights of Ways	6/5/2022 5:49 PM
44	N/A	6/5/2022 4:37 PM
45	?	6/2/2022 2:40 PM
46	Rail trail	6/1/2022 1:38 PM
47	Senior programs	6/1/2022 7:09 AM
48	Crocker Pond, rail trail expansion	5/31/2022 11:50 PM
49	Connecting more bicycle trails	5/31/2022 5:07 PM
50	Public swimming areas	5/31/2022 11:24 AM
51	Police Dispatch, DPW (Grader ,Street Sweeper, etc.)	5/31/2022 10:51 AM
52	Recreational programs	5/31/2022 10:06 AM
53	Explore shared services with Winchendon	5/30/2022 8:15 PM
54	Improvements on the internet service, basic cell phone coverage, Intergenerational Community Center, Senior Center, GLBT senior meal program, Bus trips/tours to cultural attractions within New England	5/30/2022 12:08 AM
55	Sure be wonderful to have water access to, eg, Crocker Pond	5/28/2022 1:58 PM
56	bike trails, bus service	5/28/2022 10:01 AM
57	Bike paths, extending the commuter rail to South Ashburnham	5/28/2022 9:50 AM
58	ConCom	5/28/2022 7:15 AM
59	not sure	5/27/2022 2:36 PM
60	Resolving who is responsible for replacing the water lines by Tweedos so the road can be fixed	5/27/2022 10:55 AM
61	Electricity and water	5/27/2022 10:19 AM
62	Conservation	5/27/2022 8:26 AM
63	Shared library	5/27/2022 8:10 AM
64	We benefit from having our own water and electric. We need to strongly consider the longevity of these resources. The water supply will not support uncontrolled growth or neighboring towns. Better cell service and internet would be appreciated	5/27/2022 7:38 AM
65	None	5/27/2022 5:58 AM
66	Establish regional recycle center	5/26/2022 9:17 PM

Ashburnham Master Plan Survey 2022

67	Welcome Center	5/26/2022 9:08 PM
68	sewer	5/26/2022 8:26 PM
69	numerous	5/26/2022 7:35 PM
70	HOUSING DEVELOPMENT FOR LOWER INCOME	5/26/2022 7:30 PM
71	Unsure	5/26/2022 6:34 PM
72	None	5/26/2022 5:55 PM
73	town beach	5/26/2022 4:52 PM
74	ST JOSEPHS ABBEY SPENCER	5/26/2022 3:02 PM
75	None- I like that we have our own and then other towns join in as the need arises on a case by case basis	5/26/2022 2:45 PM
76	I'd love a multi-town farmers market	5/26/2022 12:43 PM
77	Watatic	5/26/2022 12:39 PM
78	Rail trails, youth sports fields, marketing nature based activities.	5/26/2022 12:34 PM
79	Lower taxes but less service due to thinning resources	5/26/2022 11:42 AM
80	a playground with water features	5/26/2022 11:27 AM
81	water	5/26/2022 11:26 AM
82	Regionalization with qualified staff of most departments beginning with the nonexistent DPW. Regionalization is Ashburnham's only hope to.	5/26/2022 9:50 AM
83	affordable high speed internet	5/26/2022 9:39 AM
84	Unknown	5/26/2022 9:30 AM
85	combined administration of e.g. fire, police	5/26/2022 9:02 AM
86	water line upgrade with winchendon	5/26/2022 8:59 AM
87	Planning, grant applications	5/26/2022 8:54 AM
88	Senior Ctr	5/26/2022 8:49 AM
89	Services for senior citizens	5/26/2022 8:47 AM
90	EMS/Fire	5/26/2022 8:22 AM
91	Nothing	5/26/2022 7:57 AM
92	Housing plan, rail trail development	5/26/2022 7:43 AM
93	Sewer, purchasing, permitting	5/9/2022 1:33 PM
94	Police and Fire; Recreational Spaces	5/9/2022 12:18 PM

Q45 What are the most pressing mobility/transportation issues in Ashburnham? Select all that apply

Answered: 147 Skipped: 67



ANSWER CHOICES	RESPONSES	
Inadequate parking in town center	34.69%	51
Lack of sidewalks and crosswalks	37.41%	55
Pedestrian safety in town center and other areas in town	32.65%	48
Bike safety in town center and other areas in town	38.10%	56
Lack of transportation options for seniors	34.01%	50
Lack of transportation options for youth/teens	31.29%	46
Lack of transportation options for commuting (work/employment)	31.97%	47
Other (please specify)	17.69%	26
Total Respondents: 147		

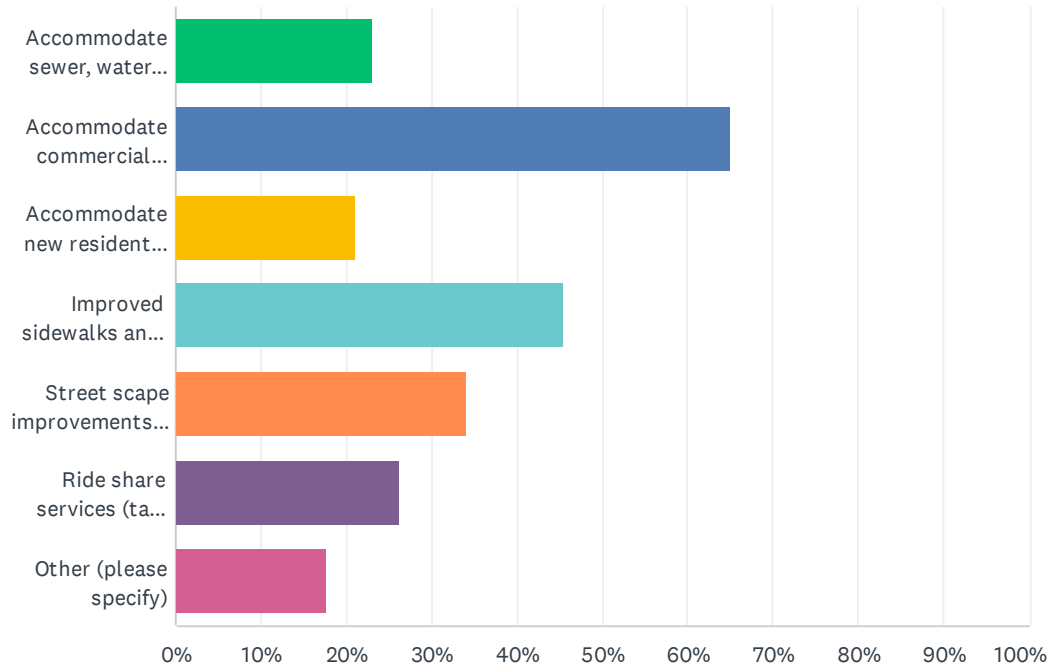
#	OTHER (PLEASE SPECIFY)	DATE
1	Bad roads	7/5/2022 9:37 AM
2	Few people walk	7/1/2022 6:10 PM
3	no real concerns here	7/1/2022 2:32 PM

Ashburnham Master Plan Survey 2022

4	Insane speeding on Depot & Sherbert Rds. Let's paint crosswalks and narrow down the intersection at Tweedos !!	6/30/2022 2:09 PM
5	Not sure - senior transportation is important; but, it may be ok. I don't know.	6/30/2022 1:13 PM
6	Buses	6/28/2022 10:41 PM
7	No issues	6/28/2022 6:34 PM
8	No opinion	6/28/2022 6:26 PM
9	Can seniors use Mart ?	6/14/2022 7:29 PM
10	Scheduled bus connecting Fitchburg, Westminster, Gardner Ashburnham	6/14/2022 10:11 AM
11	The town center intersection is going to get bad if traffic increases	6/13/2022 6:23 PM
12	snow removal for increased accessibility to Main St. businesses.	6/13/2022 3:24 PM
13	Town center is not accessible to all with disabilities	6/6/2022 6:43 PM
14	Wheelchair accessible to ALL town places. Library, senior center/town hall, sidewalks - even the New sidewalks are SO poorly designed- angled exits into side and Main St., telephone poles inside of sidewalk area limiting access. Overhanging bay windows downtown, no access whatsoever to commercial building with hair, nails, restaurant	6/6/2022 11:05 AM
15	many town roads are in very poor condition and dangerous	6/2/2022 2:57 PM
16	General condition of the roads	6/1/2022 7:12 AM
17	lack of walk/bike connection between willard road and town center	5/28/2022 10:04 AM
18	Falling dangerous roads need fixing ASAP	5/27/2022 10:59 AM
19	Speed limits not enforced in North Ash	5/26/2022 10:07 PM
20	I suggest looking at forming a traffic circle at intersection of 12 and 101N, would calm traffic flow on Rt 12 and allow more parking	5/26/2022 11:45 AM
21	walking unsafe everywhere	5/26/2022 11:30 AM
22	The poor conditions of almost every road in town. Except for Police and Fire nothing else should matter.	5/26/2022 10:00 AM
23	**Grossly** inadequate care of roads, including paint marking	5/26/2022 9:35 AM
24	none, except condition of roads	5/26/2022 9:08 AM
25	Overall road conditions. Lack of gas station near the center	5/26/2022 8:58 AM
26	Roads are terrible	5/26/2022 7:59 AM

Q46 What do you feel are the top priorities for the town center? Select all that apply

Answered: 152 Skipped: 62



ANSWER CHOICES	RESPONSES	
Accommodate sewer, water, and drainage	23.03%	35
Accommodate commercial development	65.13%	99
Accommodate new residential development	21.05%	32
Improved sidewalks and bicycle connectivity	45.39%	69
Street scape improvements e.g., lighting, landscaping and street trees	34.21%	52
Ride share services (taxi, Lift, Uber etc.)	26.32%	40
Other (please specify)	17.76%	27
Total Respondents: 152		

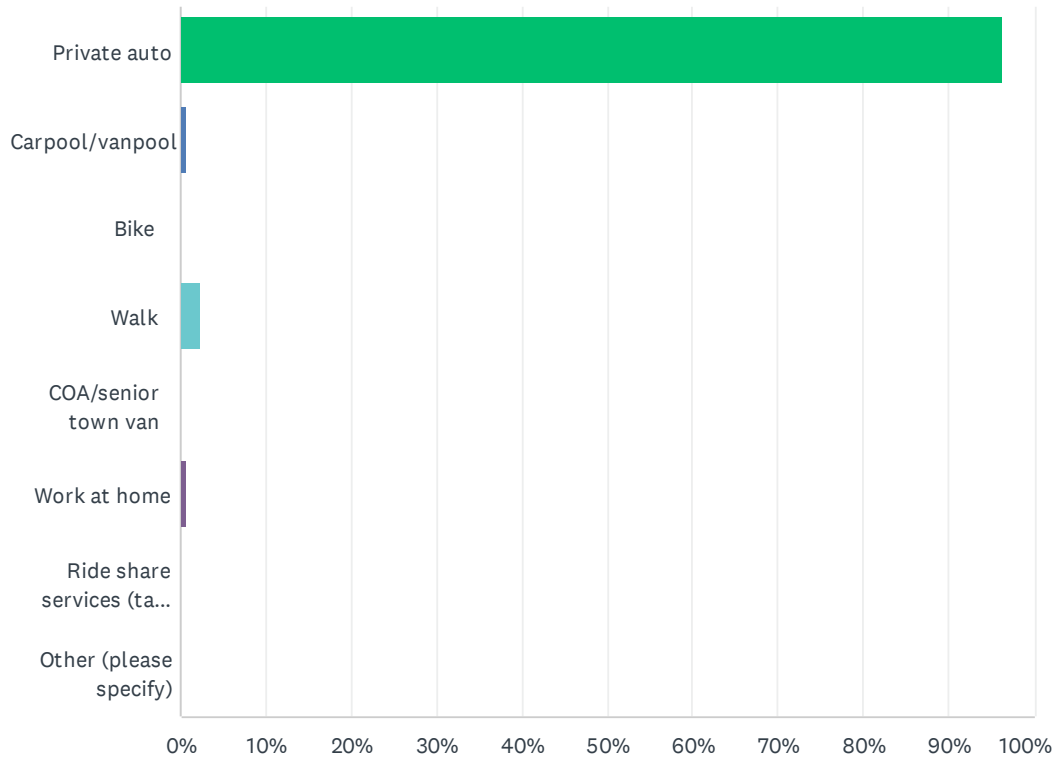
#	OTHER (PLEASE SPECIFY)	DATE
1	Stop building homes on wetlands	7/5/2022 9:37 AM
2	Roads	7/3/2022 9:58 PM
3	ROADS FIXED!	7/1/2022 5:18 PM
4	Parking	7/1/2022 8:57 AM
5	NONE! ITS FINE!	6/30/2022 9:03 PM
6	Would love to see the rail trail connect to Gardner	6/30/2022 1:13 PM

Ashburnham Master Plan Survey 2022

7	Bicycle	6/14/2022 7:29 PM
8	possible improvement of cell phone reception (tower?)	6/13/2022 3:24 PM
9	The sidewalks in south ash and long 101 are in need of repair.	6/9/2022 3:14 PM
10	Disability accessibly	6/6/2022 6:43 PM
11	Need varying age appropriate recreational activities/buildings	6/6/2022 11:38 AM
12	HANDICAPPED ACCESSIBILITY ISN'T EVEN ON THE LIST!?	6/6/2022 11:05 AM
13	Need activities for children. Bike/skate park, playground, tennis/basketball courts. Ice skating. Pool/splash pad. All in one activities center would be wonderful	6/6/2022 12:22 AM
14	stop wasting taxpayer money on town center !! we have the poorest roads in the area	6/2/2022 2:57 PM
15	Public bus service	5/30/2022 12:11 AM
16	Hanging floral baskets in town center white twinkle lights at Christmas and left up thru the summer season	5/27/2022 11:03 PM
17	Roads. Roads. And Roads need fixing asap	5/27/2022 10:59 AM
18	Would be nice to move to underground utilities and remove overhead wires	5/27/2022 7:44 AM
19	Bring in a destination store such as Ilbean, trader joes, Christmas tree shop	5/26/2022 9:23 PM
20	Parking	5/26/2022 6:37 PM
21	Parking for existing and new commercial development.	5/26/2022 12:38 PM
22	One of the many problems is that there is far too much focus on the town center. It is not. It is not utilized to the degree roads are and never will be. Ashburnham is just a sleepy border town. Failing to acknowledge that just shows ignorance.	5/26/2022 10:00 AM
23	Repair our roads (e.g., Lakeshore Dr., Rindge Road)	5/26/2022 9:35 AM
24	Fix the roads	5/26/2022 9:30 AM
25	Need a better supermarket and gas station near center	5/26/2022 8:58 AM
26	To please Cushing Academy	5/26/2022 7:59 AM
27	Basketball courts for teens sidewalks	5/26/2022 7:59 AM

Q47 What is your primary mode of transportation to get around Ashburnham?

Answered: 165 Skipped: 49

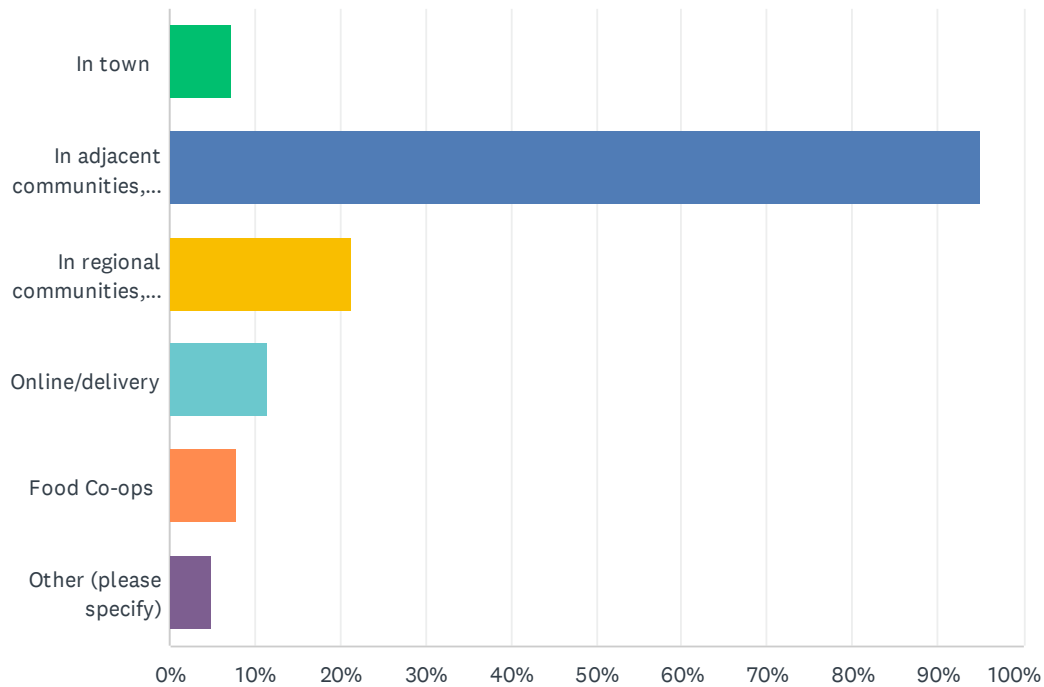


ANSWER CHOICES		RESPONSES	
Private auto		96.36%	159
Carpool/vanpool		0.61%	1
Bike		0.00%	0
Walk		2.42%	4
COA/senior town van		0.00%	0
Work at home		0.61%	1
Ride share services (taxi, Lift, Uber etc.)		0.00%	0
Other (please specify)		0.00%	0
TOTAL			165

#	OTHER (PLEASE SPECIFY)	DATE
	There are no responses.	

Q48 Where do you shop for groceries?

Answered: 164 Skipped: 50



ANSWER CHOICES	RESPONSES	
In town	7.32%	12
In adjacent communities, less than 30 minute drive (Gardner, Rindge, Fitchburg, Leominster, etc.)	95.12%	156
In regional communities, 30-60 minute drive (to go to grocery stores such as Trader Joe's, Whole Foods, Wegman's, etc.)	21.34%	35
Online/delivery	11.59%	19
Food Co-ops	7.93%	13
Other (please specify)	4.88%	8
Total Respondents: 164		

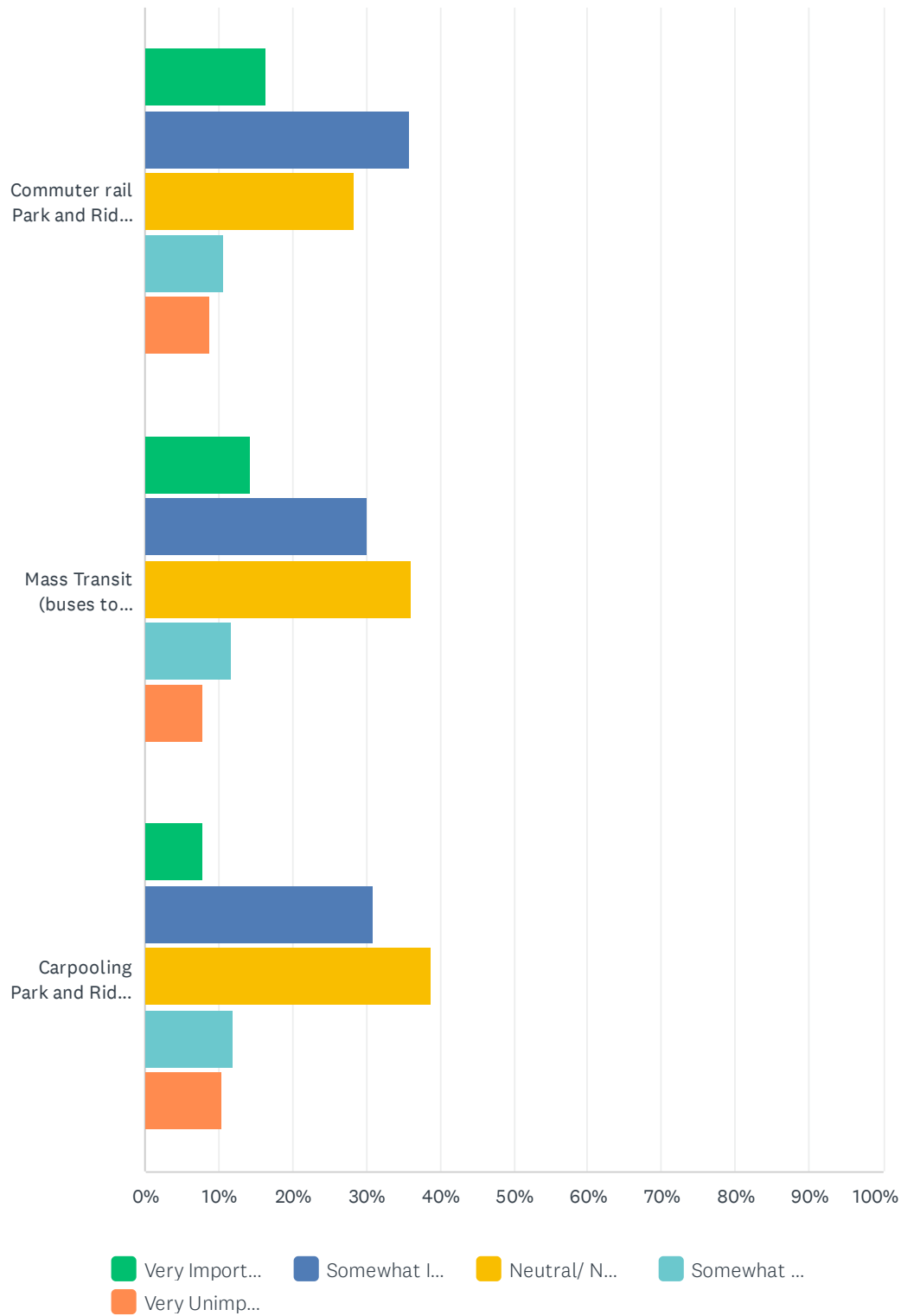
#	OTHER (PLEASE SPECIFY)	DATE
1	Farms	7/1/2022 6:10 PM
2	Farmers Markets	7/1/2022 4:44 PM
3	Local farmers' markets in season	6/13/2022 3:19 PM
4	If the grocery store store was adequate in town and more like Vincent's I would shop here in town	6/6/2022 6:43 PM
5	Would love to see trader joes in town	5/31/2022 12:20 PM
6	Somerville, our principal place of residence	5/28/2022 2:02 PM

Ashburnham Master Plan Survey 2022

7	In town as well. Would shop there more if pricing and reliability was improved	5/27/2022 7:44 AM
8	Tend to go to Rindge NH which is more pleasant than Gardner or Leominster	5/26/2022 12:38 PM

Q49 How important do you consider the following:

Answered: 160 Skipped: 54



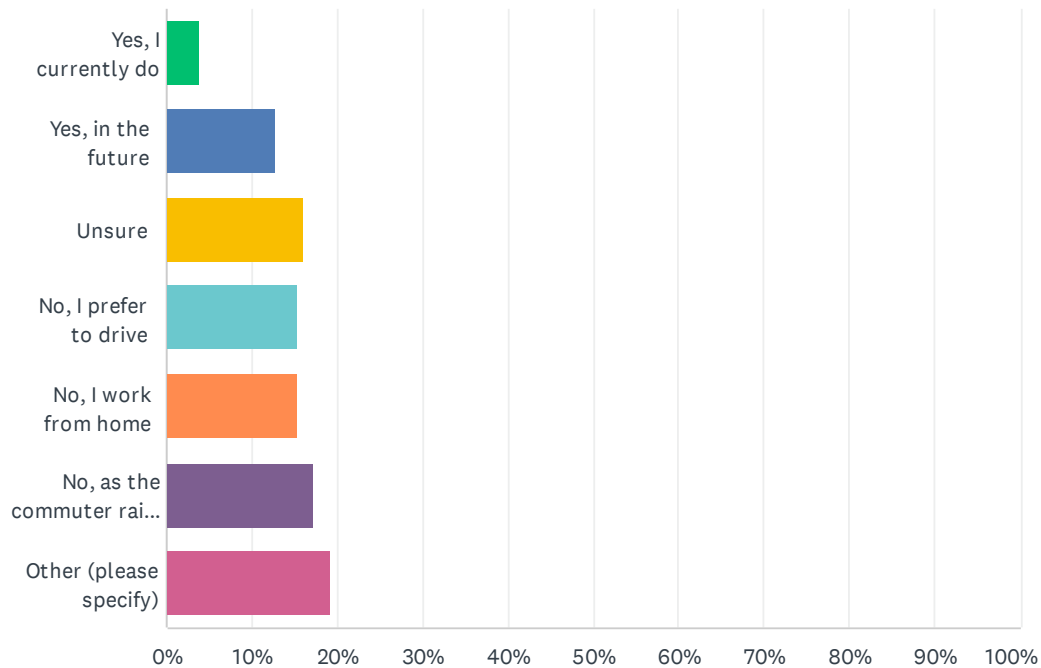
Ashburnham Master Plan Survey 2022

	VERY IMPORTANT	SOMEWHAT IMPORTANT	NEUTRAL/ NO OPINION	SOMEWHAT UNIMPORTANT	VERY UNIMPORTANT	TOTAL	WEIGHTED AVERAGE
Commuter rail Park and Ride (vans/shuttles to train from specific locations in town)	16.35% 26	35.85% 57	28.30% 45	10.69% 17	8.81% 14	159	0.40
Mass Transit (buses to various locations)	14.38% 22	30.07% 46	35.95% 55	11.76% 18	7.84% 12	153	0.31
Carpooling Park and Ride (a spot for parking and driving to work with others)	7.89% 12	30.92% 47	38.82% 59	11.84% 18	10.53% 16	152	0.14

#	OTHER (PLEASE SPECIFY)	DATE
1	Allow for more commercial and business and less need for people to leave town.	6/6/2022 12:22 AM
2	bike commuting	5/28/2022 10:04 AM
3	Bike trails	5/28/2022 9:53 AM

Q50 Would you be interested in using the commuter rail to get to work?

Answered: 156 Skipped: 58



ANSWER CHOICES	RESPONSES	
Yes, I currently do	3.85%	6
Yes, in the future	12.82%	20
Unsure	16.03%	25
No, I prefer to drive	15.38%	24
No, I work from home	15.38%	24
No, as the commuter rail is not near my work	17.31%	27
Other (please specify)	19.23%	30
TOTAL		156

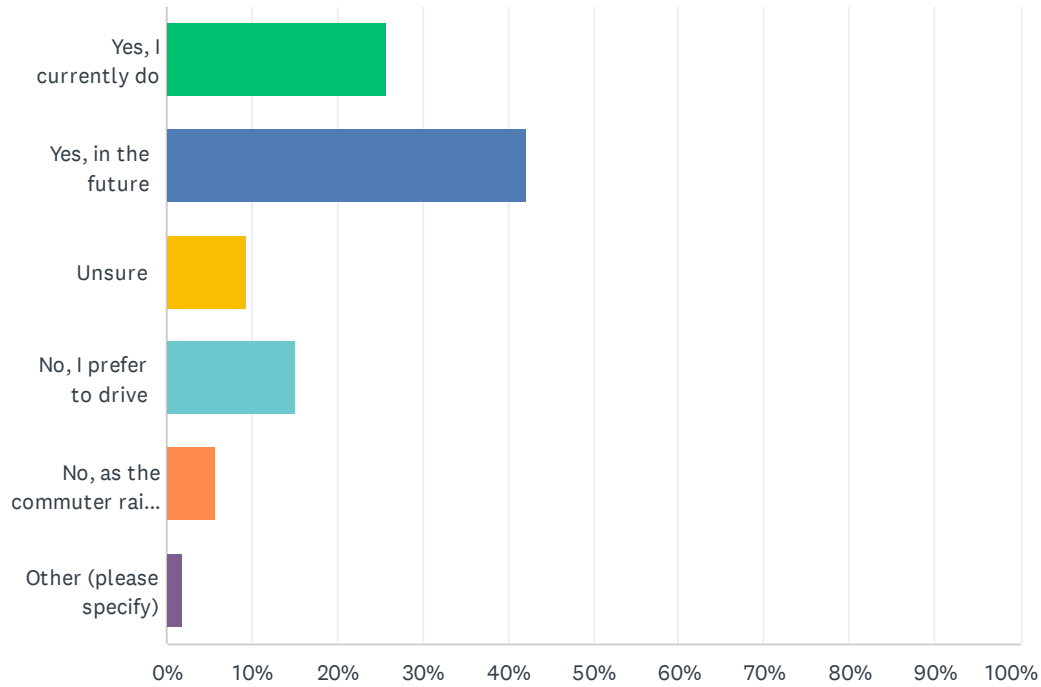
#	OTHER (PLEASE SPECIFY)	DATE
1	Not interested	7/12/2022 9:21 AM
2	I work at various locations	7/11/2022 2:52 PM
3	not employed	7/3/2022 2:56 PM
4	retired	7/2/2022 8:59 AM
5	No longer working	7/1/2022 8:34 PM
6	Retired	7/1/2022 4:44 PM
7	Retired, but use commuter rail to get to Boston occasionally	7/1/2022 4:14 PM

Ashburnham Master Plan Survey 2022

8	I am retired; I'd like to visit Boston w/o my car	7/1/2022 3:59 PM
9	Retired	6/30/2022 1:09 PM
10	retired	6/29/2022 10:44 AM
11	I'm retired	6/28/2022 10:41 PM
12	Does not apply	6/21/2022 4:02 PM
13	I do not work any longer	6/14/2022 7:29 PM
14	Retired	5/31/2022 10:36 AM
15	retired	5/28/2022 2:02 PM
16	Yes, I was doing that before COVID	5/28/2022 10:04 AM
17	retired	5/27/2022 6:23 PM
18	Do not work outside of the house	5/27/2022 9:18 AM
19	Also many companies and gov are now allowing work at home and transportation needs are less than 5 years ago	5/27/2022 7:44 AM
20	Used it in the past	5/27/2022 6:02 AM
21	N/A	5/26/2022 10:07 PM
22	Retired but would like to access the commuter rail	5/26/2022 9:23 PM
23	retired	5/26/2022 7:40 PM
24	i need my car because i work in my other towns and cities for my job	5/26/2022 4:59 PM
25	You have no idea the weight of this question and the town just might not want the state to see how poorly Ashburnham is managed.	5/26/2022 10:00 AM
26	Not something I can use	5/26/2022 9:30 AM
27	no, do not work	5/26/2022 9:08 AM
28	Retired	5/26/2022 8:58 AM
29	Retired ,do not go to work	5/26/2022 8:53 AM
30	The commuter rail takes forever to get to Boston	5/20/2022 9:53 AM

Q51 Would you be interested in using the commuter rail for non-work related travel to sporting events, cultural events, medical visits, etc.?

Answered: 159 Skipped: 55

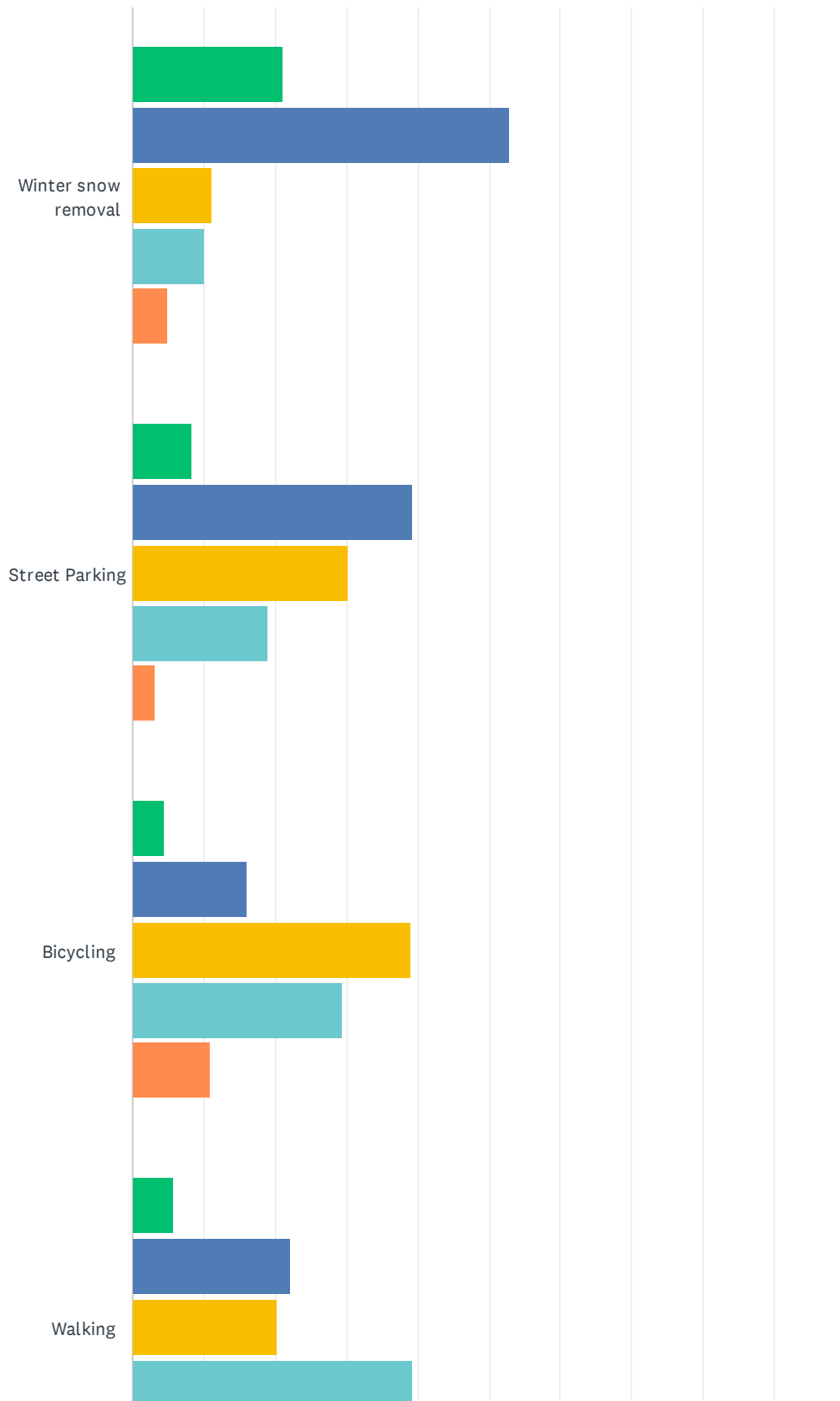


ANSWER CHOICES		RESPONSES	
Yes, I currently do		25.79%	41
Yes, in the future		42.14%	67
Unsure		9.43%	15
No, I prefer to drive		15.09%	24
No, as the commuter rail is not near any non-work related event/activities/visits for me.		5.66%	9
Other (please specify)		1.89%	3
TOTAL			159

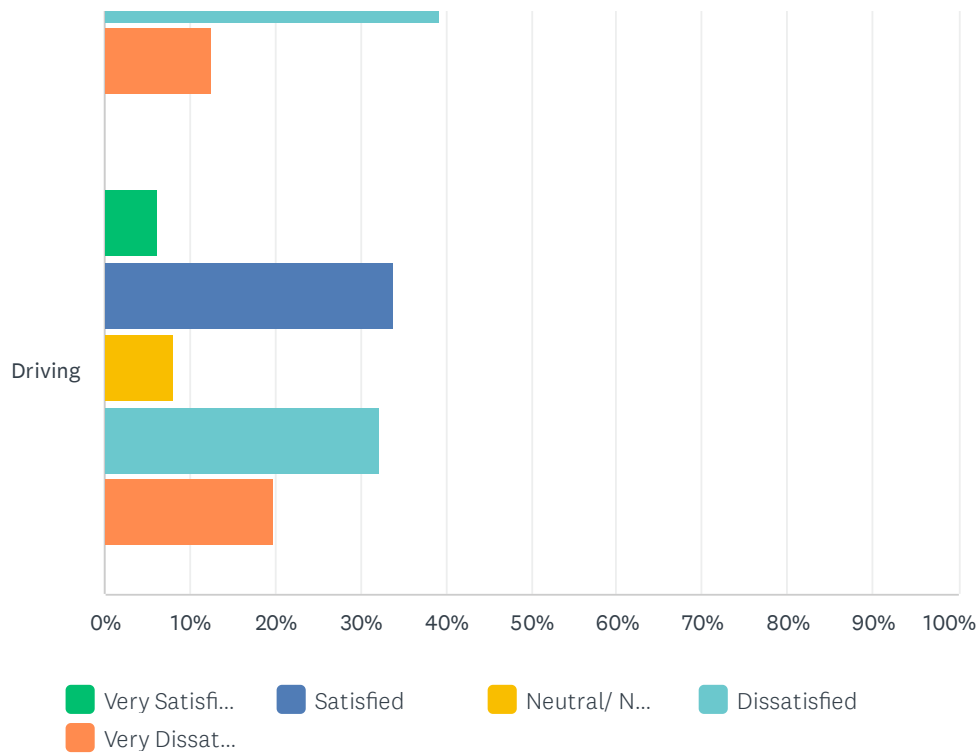
#	OTHER (PLEASE SPECIFY)	DATE
1	no	6/29/2022 10:44 AM
2	Sometimes we do	5/27/2022 6:02 AM
3	Commuter Rail takes forever to get to Boston.	5/20/2022 9:53 AM

Q52 How satisfied are you with Ashburnham's roads for:

Answered: 162 Skipped: 52



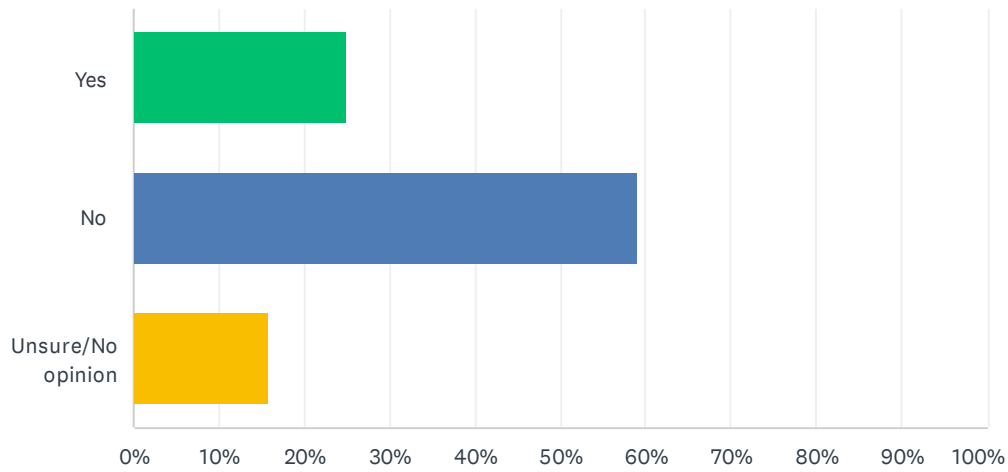
Ashburnham Master Plan Survey 2022



	VERY SATISFIED	SATISFIED	NEUTRAL/ NO OPINION	DISSATISFIED	VERY DISSATISFIED	TOTAL	WEIGHTED AVERAGE
Winter snow removal	21.12% 34	52.80% 85	11.18% 18	9.94% 16	4.97% 8	161	0.75
Street Parking	8.23% 13	39.24% 62	30.38% 48	18.99% 30	3.16% 5	158	0.30
Bicycling	4.49% 7	16.03% 25	39.10% 61	29.49% 46	10.90% 17	156	-0.26
Walking	5.70% 9	22.15% 35	20.25% 32	39.24% 62	12.66% 20	158	-0.31
Driving	6.17% 10	33.95% 55	8.02% 13	32.10% 52	19.75% 32	162	-0.25

Q53 Do you think the town has enough sidewalks?

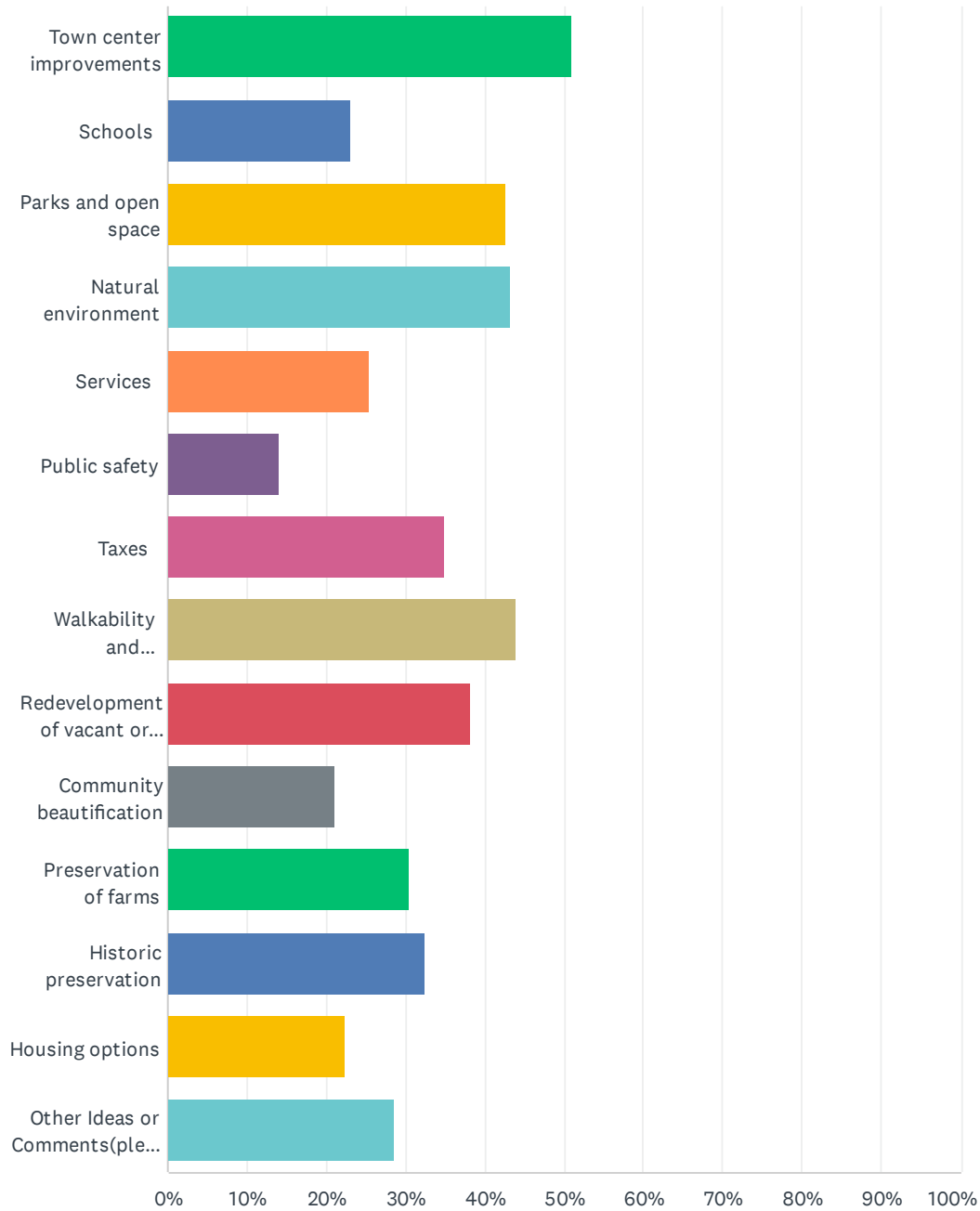
Answered: 164 Skipped: 50



ANSWER CHOICES	RESPONSES	
Yes	25.00%	41
No	59.15%	97
Unsure/No opinion	15.85%	26
TOTAL		164

Q54 What do you feel are the top priorities of the Master Plan? Select all that apply

Answered: 157 Skipped: 57



Ashburnham Master Plan Survey 2022

ANSWER CHOICES	RESPONSES	
Town center improvements	50.96%	80
Schools	22.93%	36
Parks and open space	42.68%	67
Natural environment	43.31%	68
Services	25.48%	40
Public safety	14.01%	22
Taxes	35.03%	55
Walkability and connectivity	43.95%	69
Redevelopment of vacant or underutilized properties	38.22%	60
Community beautification	21.02%	33
Preservation of farms	30.57%	48
Historic preservation	32.48%	51
Housing options	22.29%	35
Other Ideas or Comments(please specify)	28.66%	45
Total Respondents: 157		

#	OTHER IDEAS OR COMMENTS(PLEASE SPECIFY)	DATE
1	Public access to swimming	7/4/2022 7:54 PM
2	Repair roads. Protect the land, habitat's and natural resources. Stop over building. stop spending so much money on the schools. Control salary costs.Our educators and police are paid more than fitchburg, Gardner, Templeton, Athol, etc. some earning 100k per year. Do we really need resources officers in the schools ? Taxes are high for very little services provided.	7/3/2022 10:20 PM
3	Ashburnham needs some type of industry/manufacturing/retail to bring the tax rate down.	7/1/2022 4:20 PM
4	Fix roads	7/1/2022 8:58 AM
5	Secondary roads need PAVING, patch filling is done very poorly many potholes are missed	6/30/2022 3:48 PM
6	Reinvent Tweedos property into a farm coop and cafe	6/30/2022 2:10 PM
7	Addressing climate impacts and opportunities	6/30/2022 1:10 PM
8	another gas station	6/29/2022 10:45 AM
9	Road repair of East Rindge Rd and young Rd	6/28/2022 10:45 PM
10	development of commercial areas	6/28/2022 5:19 PM
11	Get the town's services in order	6/21/2022 4:06 PM
12	We need bigger business	6/13/2022 8:31 PM
13	Roads and sidewalks	6/13/2022 12:01 PM
14	Roads/agricultural maintenance	6/13/2022 11:14 AM
15	In need of incentives to bring businesses in to generate tax revenue	6/9/2022 3:17 PM
16	Allowing residents to use the lakes in town and bike trails and designed lanes for bikers. Also expanding town with sidewalks to Willard road area	6/6/2022 6:47 PM

Ashburnham Master Plan Survey 2022

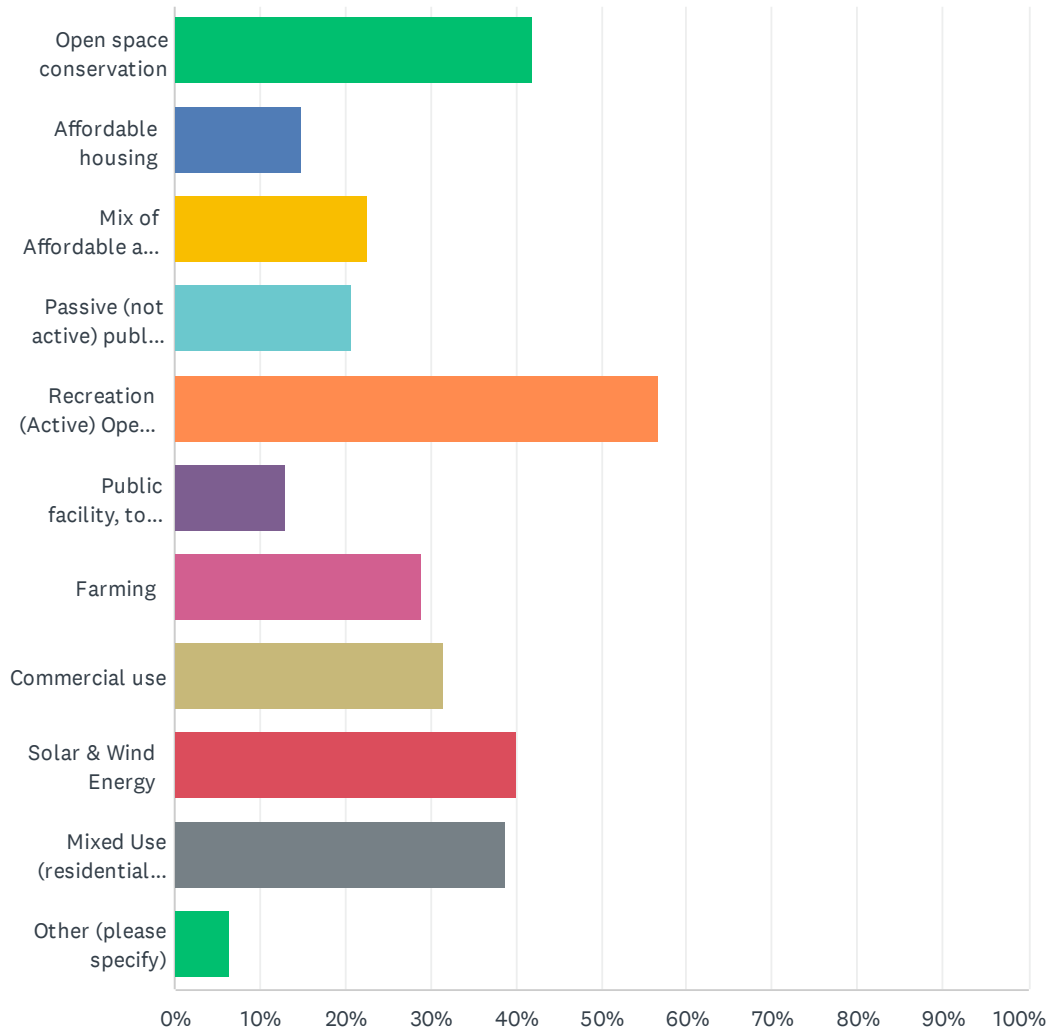
17	Attract businesses that will bring family friendly entertainment (movies, bowling, roller skating, ice skating, etc). More restaurants needed with indoor/outdoor dining. Allow recreational/medicinal MJ sales to help lower our taxes.	6/6/2022 11:42 AM
18	More small businesses	6/6/2022 11:11 AM
19	Dog park. Larger public water access	6/6/2022 11:09 AM
20	Condition of roads	6/6/2022 7:04 AM
21	Activities center for children, teens, and adults. Something like Peterborough nh or milford nh. Beautiful walking paths, skate/bike park, playground, tennis/basketball courts, pool or splash pad, ice skating. A one stop for all Activities for all ages. Keep people in Ashburnham. My children have no interest in Ashburnhams pathetic and deteriorating playgrounds	6/6/2022 12:36 AM
22	fix the roads taxpayer use	6/2/2022 3:04 PM
23	Make a public beach at Factory Village Pond	5/31/2022 5:13 PM
24	We need more businesses to help offset taxes. We need to stop selling land to Cushing for one-time gains. If we can increase tax revenue through businesses, we can offer more services to residents.	5/31/2022 11:32 AM
25	Public pool or lake access	5/31/2022 10:38 AM
26	Public beach access	5/31/2022 10:32 AM
27	A modern Senior Center; Transportation	5/30/2022 12:16 AM
28	less development outside town center, more densification in town center. better bike connections all around	5/28/2022 10:06 AM
29	Retail services.	5/27/2022 2:39 PM
30	cushing academy needs to be open for residents and needs to pay a fare share on taxes	5/27/2022 10:35 AM
31	The top priority of the Master plan SHOULD be Town Center Improvements in particular the Ashburnham Market. It seems the priorities the survey is most interested in are the sidewalks.	5/27/2022 10:32 AM
32	Thoughtful development with preservation of first natural areas and there connection to other lands. Consistent application of Wetlands protection act. Stronger restriction on waterfront retaining walls, beaches and vegetation removal. Preservation of heritage and older trees along roads for character and temperature protection (no shade = higher air, soil and stormwater temperatures)	5/27/2022 7:53 AM
33	Stopping the woke indoctrination in our schools!	5/27/2022 6:15 AM
34	Provide a real senior center. Store materials not used in the senior center elsewhere. Build centrally located pickeball courts. Develop a community center perhaps with a senior center.	5/26/2022 9:34 PM
35	PAVING THE ROADS!!!!!!!!!!!!!!!!!!!!!!!!!!!!	5/26/2022 7:35 PM
36	Fix the damn roads	5/26/2022 5:58 PM
37	Assist small areas with street repairs. These are town roads that need maintenance . Such as Page Ave	5/26/2022 12:45 PM
38	commercial development/incentives to improve convenience and help ease the tax burden	5/26/2022 11:39 AM
39	supporting small businesses, more commercial options	5/26/2022 11:32 AM
40	Public safety in this case equals safe roads.	5/26/2022 10:08 AM
41	The top priority—emphatically and bar none—is road repair, including adequate paint marking (e.g., Lake Rd./East Rindge Rd.). That most certainly includes Lakeshore Drive. This is FAR more important than the monies the town wasted on new sidewalks downtown that are used by so few.	5/26/2022 9:42 AM
42	Fix the roads	5/26/2022 9:31 AM
43	THE ROADS!	5/26/2022 9:02 AM
44	Roads	5/26/2022 8:07 AM

Ashburnham Master Plan Survey 2022

45	Basketball courts downtown for teens	5/26/2022 8:02 AM
----	--------------------------------------	-------------------

Q55 Which of the following types of land uses would you like to see more of in Ashburnham?(Select all that apply)

Answered: 155 Skipped: 59



Ashburnham Master Plan Survey 2022

ANSWER CHOICES	RESPONSES	
Open space conservation	41.94%	65
Affordable housing	14.84%	23
Mix of Affordable and Market Rate Housing	22.58%	35
Passive (not active) public open space	20.65%	32
Recreation (Active) Open Space	56.77%	88
Public facility, town services, municipal building	12.90%	20
Farming	29.03%	45
Commercial use	31.61%	49
Solar & Wind Energy	40.00%	62
Mixed Use (residential & Commercial)	38.71%	60
Other (please specify)	6.45%	10
Total Respondents: 155		

#	OTHER (PLEASE SPECIFY)	DATE
1	New DPW. Community multi use center with pool downtown	7/1/2022 4:47 PM
2	updated local supermarket/pharmacy	6/29/2022 8:11 AM
3	The Dpw needs to be fixed up so it does not look run down in the town center.	6/9/2022 3:17 PM
4	Dog park. Larger public water access area	6/6/2022 11:09 AM
5	Bike/skate/Rollerblade park	6/6/2022 12:36 AM
6	Retaining wildlife habitat	5/30/2022 12:16 AM
7	Rail trails for walking and bicycling	5/27/2022 10:35 AM
8	More protected wildlife areas	5/27/2022 7:53 AM
9	I say farming because it does not rely on the town obtaining it, operating it or maintaining it. We see those results already.	5/26/2022 10:08 AM
10	Public access to the lakes	5/26/2022 9:31 AM

Q56 Please leave any additional comments or feedback you have for the Master Plan, or the future of Ashburnham:

Answered: 60 Skipped: 154

#	RESPONSES	DATE
1	Like the small town, rural area .	7/3/2022 10:20 PM
2	Dog park	7/1/2022 10:23 PM
3	Many are here to live without light pollution. Please don't compromise our view of the night sky.	7/1/2022 6:13 PM
4	Our downtown needs a viable, clean and well stocked grocery/bakery. The second need is a pharmacy. The downtown needs a draw and I suggest a multi use community center with a pool.	7/1/2022 4:47 PM
5	Thank you for the opportunity to participate.	7/1/2022 4:20 PM
6	Ashburnham really has no "community." We're Balkanized around various lakes. It would be nice if the downtown village had more things to do, more spaces for grown-ups to visit	7/1/2022 4:03 PM
7	The conservation department and DPW should work together to maintain trails.	7/1/2022 2:22 PM
8	This survey was unnecessarily redundant.	6/30/2022 8:19 PM
9	THE ROADS NEED PAVING!!!!!!!!!!!!!!!!!!!!!!	6/30/2022 3:48 PM
10	More land conservation as the developers are moving quickly to buy up land in Ashburnham for development	6/30/2022 2:29 PM
11	I don't want to see Ashburnham turn into a busy community; but, I do enjoy visiting the Creative Connection store and I would like to see an improved grocery store. Mostly, I like a quiet, rural feel and that's why I moved here in the 90's.	6/30/2022 1:17 PM
12	N	6/30/2022 12:57 PM
13	Town is terrible at communicating with residents. If you don't have internet or Facebook there is little chance you'll find out what's going on in town.	6/28/2022 7:23 AM
14	Open up both sides of Rt 12 bridge to view the canal	6/21/2022 4:06 PM
15	Roads are unsafe for pedestrian, cyclists, automobiles (several flat tires due to pot holes). Sidewalks on busy roads would help protect walkers. Streetlights would also help drivers see people walking on roads during evening hours	6/13/2022 12:01 PM
16	Thanks for taking the time to do this!	6/13/2022 11:15 AM
17	Need to get our tax dollars worth like neighboring towns do. Need a town pool, dining, and recreation. But use land that has vacant buildings instead of land that is undeveloped.	6/6/2022 11:42 AM
18	New playground/s needed desperately. More small businesses	6/6/2022 11:11 AM
19	Desperately needs larger public water access for kayaking and swimming. Needs more dog friendly ares/dog park	6/6/2022 11:09 AM
20	NA	6/6/2022 10:16 AM
21	We love living in Ashburnham, but with a family of three children, we find ourselves leaving town to go and use the playgrounds, bike parks, skate parks and public beaches of other communities because these are resources that Ashburnham has not taken the time to develop.	6/6/2022 9:36 AM
22	We need to maintain our current playgrounds and fix up our roads, attract small business	6/6/2022 7:04 AM
23	Our town has a major need and the residents deserve a beautiful park where children of all	6/6/2022 12:36 AM

Ashburnham Master Plan Survey 2022

ages and adults can enjoy all activities to fit a multitude of interests . So many people leave our town to find better playgrounds and parks. We should have a place so beautiful that other towns people want to visit our town. We should allow for more business to better our finances as a town. We can still maintain the beauty of nature but our families need and deserve need an activities center like this. Adams playground in Peterborough nh is exactly what we need.

24	Survey appears to be Town Center biased. Out edges of the town lack accomodations for children, travel, and safety.	6/5/2022 5:55 PM
25	not repairing roads but spending tax money on the town center is like putting lipstick on a pig	6/2/2022 3:04 PM
26	Better grocery store, more shops, and more dining g options would be a plus	6/1/2022 1:42 PM
27	Need to expand the tax base with more commercial space. Town center needs to be redeveloped to attract more people	6/1/2022 7:16 AM
28	N/a	5/31/2022 11:32 AM
29	Give us beaches. We have so many bodies of water	5/31/2022 10:32 AM
30	Be selective about land development. The natural resources out here are HIGHLY valuable.	5/30/2022 8:17 PM
31	please pave the rail trail, please connect willard road to town center for pedestrians/cyclists	5/28/2022 10:06 AM
32	Please review the concepts presented by Strong Towns (https://www.strongtowns.org/), we have the opportunity to make Ashburnham a regional leader by engaging in smart planning. We can also really screw things up for a long time with poor planning. We ought incorporate the lessons of others to ensure we're not making a mistake	5/28/2022 9:58 AM
33	Focus on Artist	5/27/2022 11:05 PM
34	Ashburnham has the potential to be further developed into a more vibrant town center with options for dining and shopping. The natural resources such as the lakes, rivers and open lands are very valuable and do determine the character of this beautiful area. I like to see more active development of renewable energy such as solar and wind and Ashburnham to support residential solar development rather than hinder it! I like to see more focus on biking and hiking opportunities. Some commercial development maybe necessary to develop jobs and a better tax base for the town. This is OK and can be managed, I think. Roads are in terrible shape and this aspect needs to be improved! Most important are Ashburnham's natural resources	5/27/2022 10:35 AM
35	Cushing Academy needs to start paying taxes	5/27/2022 8:29 AM
36	Thank you	5/27/2022 8:12 AM
37	Fight against urban sprawl. Understand we want more tax base but we cannot do this thinking of dirt term. Our water supply and quality will be an issue sone day given development and changing climate. We have nearby communities that have housing, keep the natural character of this town. Consider other ways for Cushing to contribute. Very few of these people that use it resources stay or move back to town to contribute to our community. They only take.	5/27/2022 7:53 AM
38	Let's bring back common sense and civility to Ashburnham!	5/27/2022 6:15 AM
39	Ashburnham does not need more houses or businesses to support more people	5/26/2022 10:11 PM
40	Have committed visit towns like Peterborough by to see how they developed their town	5/26/2022 9:34 PM
41	tax relief for all, especially seniors	5/26/2022 7:44 PM
42	THE ROADS NEED PAVING!!!!!!!!!!!!!!!!!!!!!!	5/26/2022 7:35 PM
43	Senior /over 55 area for localresidents	5/26/2022 6:39 PM
44	Na	5/26/2022 5:58 PM
45	add a basketball court to the open space at the playground near the library, make it so that Cushing has to pay taxes to the town- they keep expanding and making more money and they hardly give any back to the town considering how much they keep adding on and improving their school and not having their land/roads available to town members to walk and ride through on bikes, take children on walks, take runs through	5/26/2022 2:51 PM
46	I am a bit conflicted about the sidewalks. While improved walkability would be nice, I'm not sure that it would be possible with the amount of space available on the roads. And if it were,	5/26/2022 1:03 PM

Ashburnham Master Plan Survey 2022

	street lamps might cause light pollution. Bike paths/lanes might improve people's ability to get around without a car.	
47	Ashburnham should focus on its forested and wild characteristics and enhance walking and biking trails, limit housing and protect water resources which cannot be replaced.	5/26/2022 12:40 PM
48	Community building events.	5/26/2022 11:46 AM
49	Rezoning to accommodate commercial development. Drawing new needed businesses (like grocery stores) in with incentives like initial tax breaks, or (nationwide?) lotteries of repossessed & town owned property.	5/26/2022 11:39 AM
50	more options to gather, more small businesses, bigger central parks, open space	5/26/2022 11:32 AM
51	Having been here four short years my thoughts do not mean much. However based on other similar places I have lived on the coast my one overall observation is that the poor infrastructure conditions, planning and operating do not happen overnight. It is very clear this has gone on for decades.	5/26/2022 10:08 AM
52	This survey is much too long. I fear it will deter many from completing it.	5/26/2022 9:56 AM
53	The roads in Ashburnham are horrendous. It feels like only the roads near the center are good. Outlying areas need to get more attention.	5/26/2022 9:53 AM
54	Building out the density of the town center by providing multi-use buildings that allow both new commercial development (to reduce residential tax base) and provide affordable housing should be priority.	5/26/2022 9:43 AM
55	Our town manager needs to be more directly receptive to the residents he serves. We are his employer, after all.	5/26/2022 9:42 AM
56	Fix the roads and public access to the lakes	5/26/2022 9:31 AM
57	Sidewalks outside of downtown. Distracted drivers make most roads unsafe for walkers/cyclists. The roads are unsafe for vehicles due to their poor conditions.	5/26/2022 9:02 AM
58	Inviting like Westminster. A grocery store that isn't gross . Sidewalks all through downtown . A playground and park for teens downtown .	5/26/2022 8:02 AM
59	Good to do this plan update. Hold to it!	5/26/2022 7:46 AM
60	The answers to these survey questions only tell part of the story. We need an integrated plan that the encourages responsible steady growth with a comprehensive mix of services provided.	5/9/2022 12:28 PM